

Mapped, edited, and published by the Geological Survey

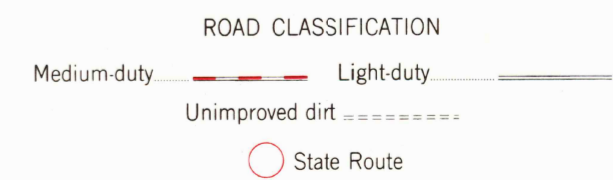
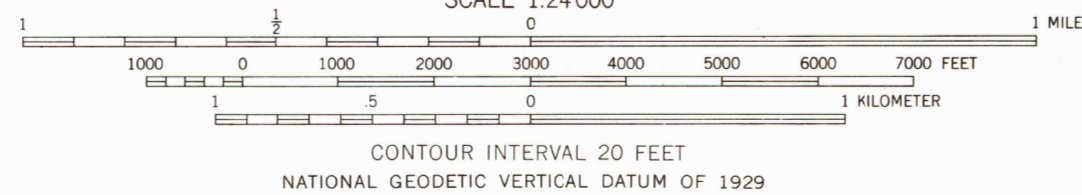
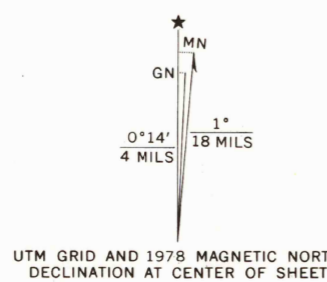
Control by USGS and USC&GS

Topography from aerial photographs by photogrammetric methods
Aerial photographs taken 1957. Field check 1959

Polygonic projection. 1927 North American datum
10,000-foot grid based on Alabama coordinate system,
west zone

1000-meter Universal Transverse Mercator grid ticks,
zone 16, shown in blue

Revisions shown in purple compiled from aerial photographs taken
1970 and 1975. This information not field checked. Map edited 1978



THIS MAP COMPLIES WITH NATIONAL MAP ACCURACY STANDARDS
FOR SALE BY U.S. GEOLOGICAL SURVEY, RESTON, VIRGINIA 22092
A FOLDER DESCRIBING TOPOGRAPHIC MAPS AND SYMBOLS IS AVAILABLE ON REQUEST

USGS
Historical File
Topographic Division

OCT 19 1978
VANDIVER, ALA.
N3322.5-W8630.7.5
1959 55 3550
PHOTOREVISED 1970 AND 1978
AMS 3550 1 NE-SERIES V844