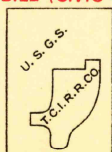


Topography by W. K. McKinley, F. H. Sargent,
and Tennessee Coal Iron and Railroad Co.
Surveyed in 1938-39-40

St. Stephen's Meridian and adjacent land lines not located
on ground but superimposed from local information.

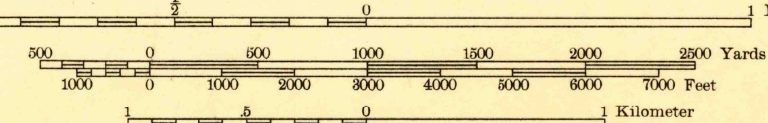
TOULMINVILLE 3 MI.
MOBILE (CIVIC CENTER) 6 MI.



APPROXIMATE MEAN
DECLINATION, 1939

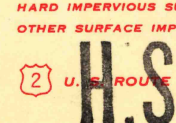
TOULMINVILLE 2 MI.
MOBILE (CIVIC CENTER) 5 MI.

MOBILE (CIVIC CENTER) 5 MI.
Scale 1:1680



Contour interval 10 feet
Datum is mean sea level

ROUTES USUALLY TRAVELED
HARD IMPERVIOUS SURFACES
OTHER SURFACE IMPROVEMENTS



HISTORICAL FILES

(DO NOT REMOVE)

CHICKASAW, ALA.

N 3045-W 8800/7.5

RETURN TO:
HISTORICAL MAP ARCHIVES
USGS NATIONAL CENTER, MS-522
RESTON, VA 22092

RETURN TO:
HISTORICAL MAP ARCHIVES
USGS NATIONAL CENTER, MS-522
RESTON, VA 22092

files