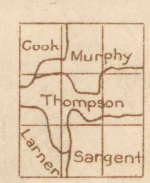


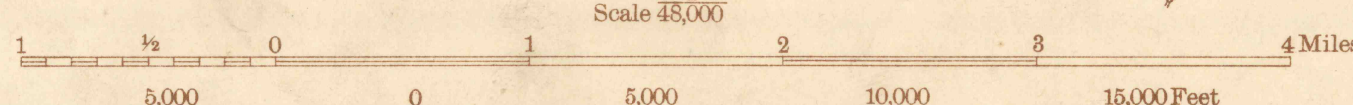
DEPARTMENT OF THE INTERIOR  
U. S. GEOLOGICAL SURVEY



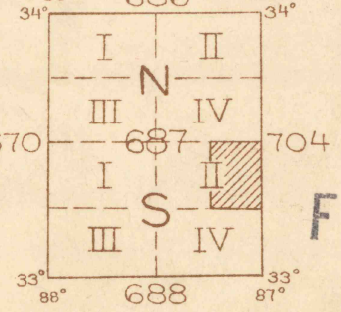

Glenn S. Smith, Division Engineer  
Topography by T.F. Murphy, W.C. Thompson,  
F.H. Sargent, Frank Larner, and F.W. Cook  
Control by U. S. Geological Survey  
Surveyed in 1927



APPROXIMATE MEAN  
DECLINATION, 1927



Scale 48,000  
Contour interval 20 feet  
Datum is mean sea level



Polyconic projection, North American datum  
5000 yard grid based upon U. S. zone system, C

**HISTORICAL FILES**  
FILE COPY  
ADGER, ALA  
RETURN TO CENTER  
ADGER, Ala