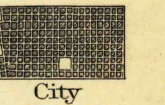



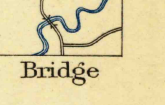

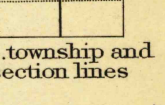
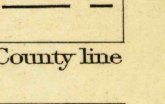
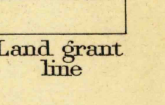


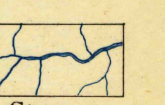




CONVENTIONAL SIGNS

-  City
-  Villages
-  Roads and buildings
-  Railroad
-  Bridge
-  Ferry
-  U.S. township and section lines
-  County line
-  Land grant line
-  Camp boundary
-  Contours (showing height above sea, horizontal form, and steepness of slope of the surface)
-  Streams
-  Lake or pond
-  Marsh

Henry Gannett, Chief Topographer.  
Jno. H. Renshaw, Geographer in charge.  
Triangulation by S. S. Gannett.  
Topography by H. B. Blair.  
Surveyed in 1891.

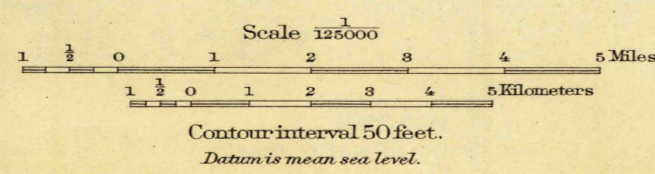


DIAGRAM OF TOWNSHIP

6	5	4	3	2	1
7	8	9	10	11	12
13	14	15	16	17	18
19	20	21	22	23	24
25	26	27	28	29	30
31	32	33	34	35	36

Edition of Sept. 1893, reissued 1918  
with land lines and red overprint.