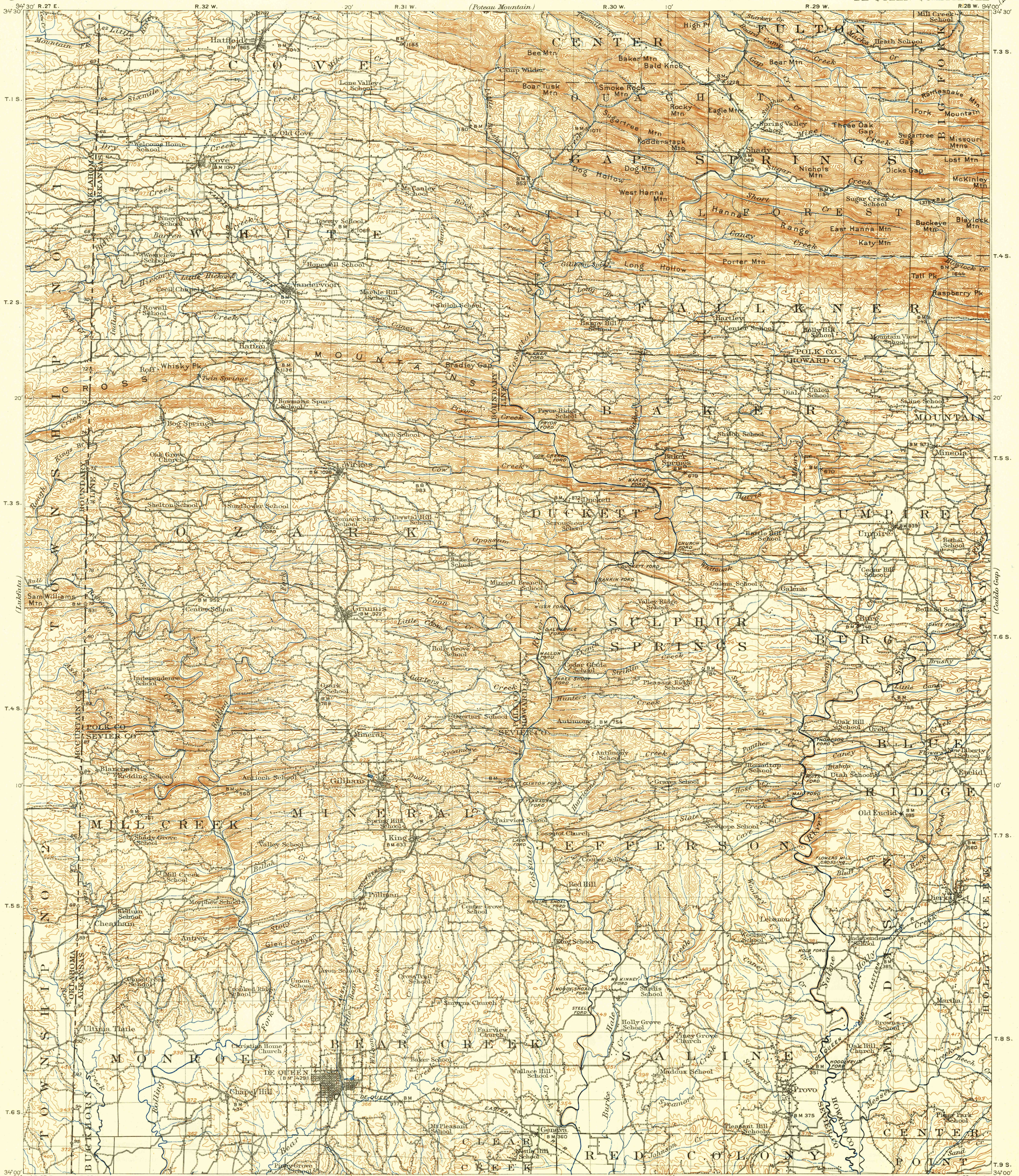


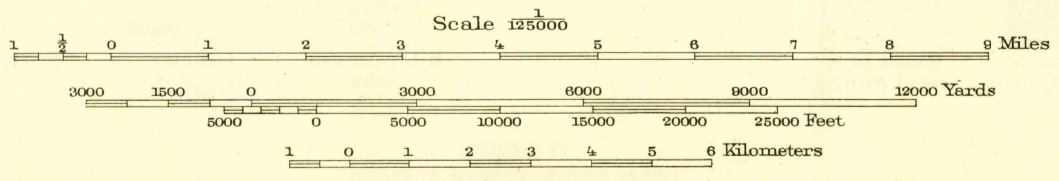
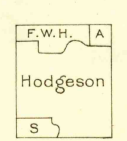
U. S. G. S.
FILE COPY
Inspection and Editing.

UNITED STATES
DEPARTMENT OF THE INTERIOR
GEOLOGICAL SURVEY

ARKANSAS-OKLAHOMA
DE QUEEN QUADRANGLE



R. B. Marshall, Chief Geographer.
W. H. Herron, Geographer in charge.
Topography by C. L. Sadler, H. H. Hodgeson, C. G. Anderson,
and Frank W. Hughes.
Control by Geo. T. Hawkins, J. R. Ellis, and W. A. Gelbach.
Surveyed in 1908-1911.



Contour interval 50 feet
Datum is mean sea level

USGS
Historical File
Topographic Division

Edition of June 1913, reprinted 1945
Polyconic projection

ARK-OKLA.
DE QUEEN
N3400-W9400/30

U. S. G. S.
FILE COPY
Inspection and Editing.