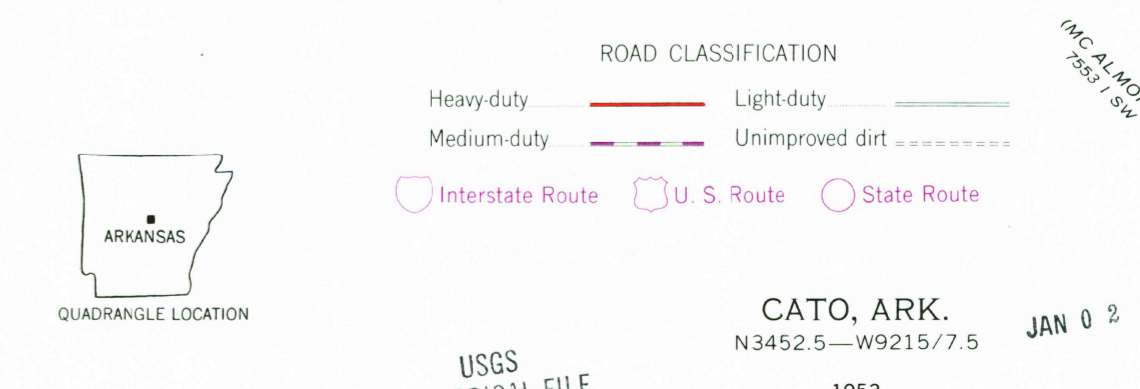
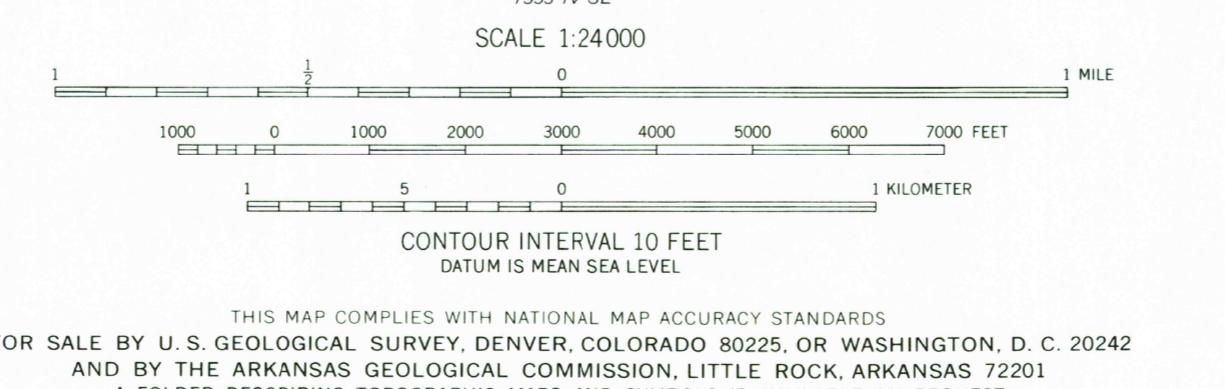
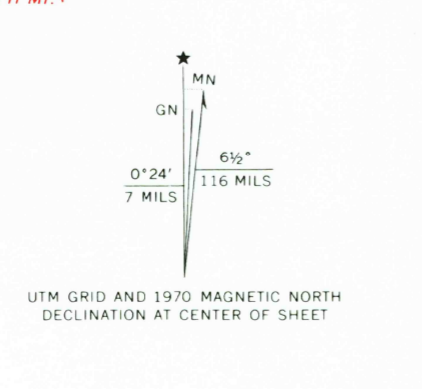


Mapped by the Army Map Service
Published for civil use by the Geological Survey
Control by USGS, USC&GS, and USCE
Topography from aerial photographs by photogrammetric methods
Aerial photographs taken 1952. Field check 1953
Polyconic projection. 1927 North American datum
10,000-foot grids based on Arkansas coordinate system,
north and south zones
1000-meter Universal Transverse Mercator grid ticks,
zone 15, shown in blue
Revisions shown in purple compiled by the Geological Survey from
aerial photographs taken 1970. This information not field checked



USGS
HISTORICAL FILE
TOPOGRAPHIC DIVISION
CATO, ARK.
N3452.5—W9215/7.5
1953
PHOTOREVISED 1970
AMS 7553 IV NE—SERIES V884
JAN 0 2 1976