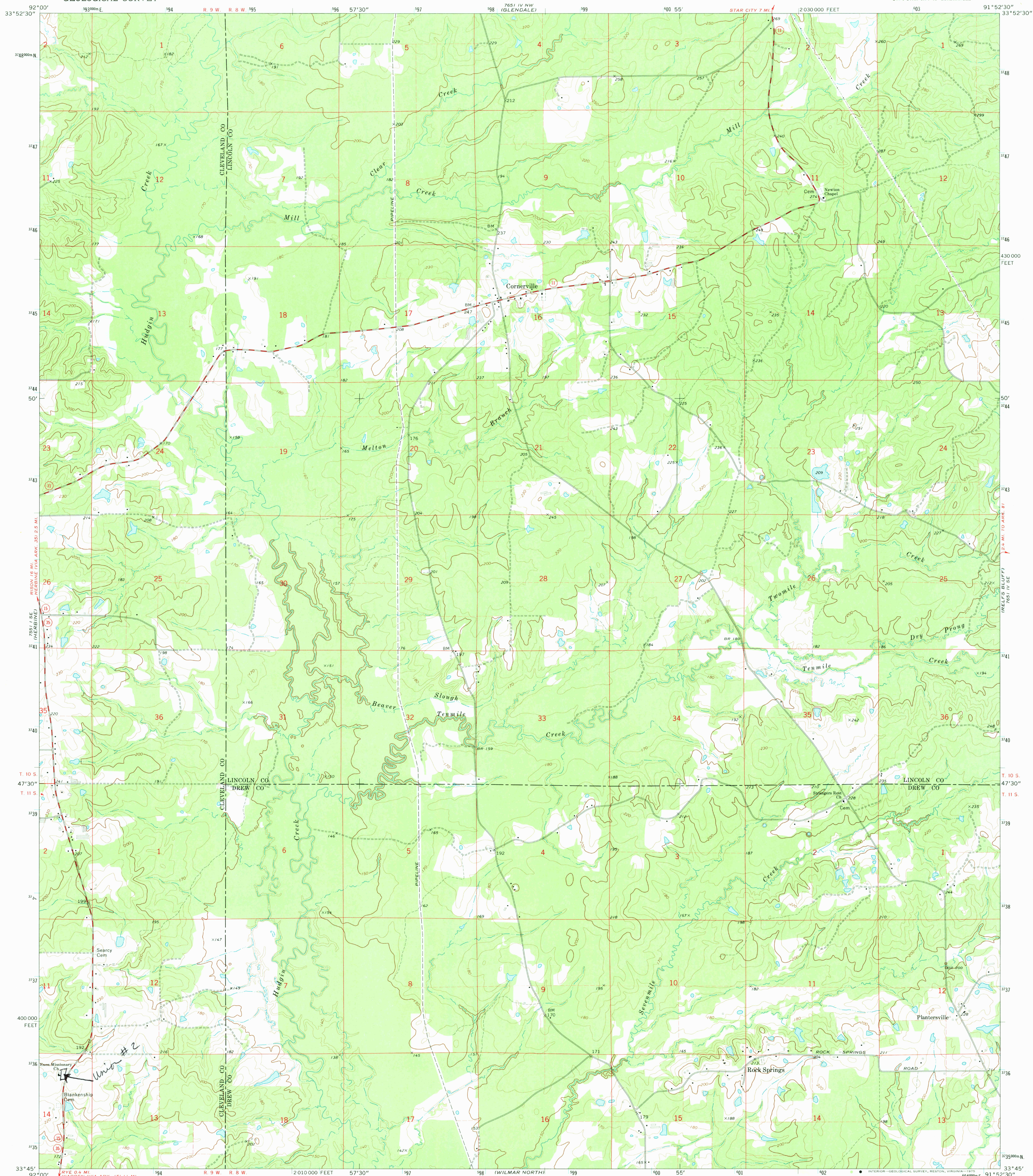


7651 IV NE
(CUMMER)

UNITED STATES
DEPARTMENT OF THE INTERIOR
GEOLOGICAL SURVEY

CORNERVILLE QUADRANGLE
ARKANSAS
7.5 MINUTE SERIES (TOPOGRAPHIC)
SW 1/4 STAR CITY 15' QUADRANGLE

7651 IV NE
(STAR CITY)



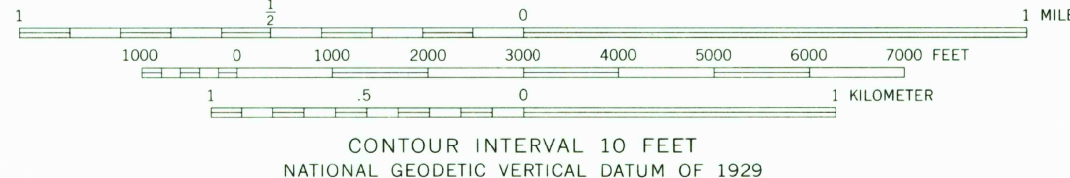
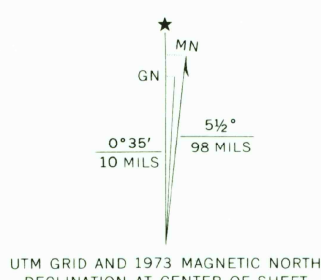
Mapped, edited, and published by the Geological Survey

Control by USGS and USC&GS

Topography by photogrammetric methods from aerial
photographs taken 1972. Field checked 1973

Projection and 10,000-foot grid ticks: Arkansas coordinate
system, south zone (Lambert conformal conic)
1000-meter Universal Transverse Mercator grid ticks,
zone 15, shown in blue. 1927 North American datum

Fine red dashed lines indicate selected fence and field lines where
generally visible on aerial photographs. This information is unchecked



USGS
HISTORICAL FILE
TOPOGRAPHIC DIVISION

CORNERVILLE, ARK.
SW 1/4 STAR CITY 15' QUADRANGLE
N3345—W9152.5/7.5

1973

AMS 7651 IV SW—SERIES V884

AUG 1 1975

2735