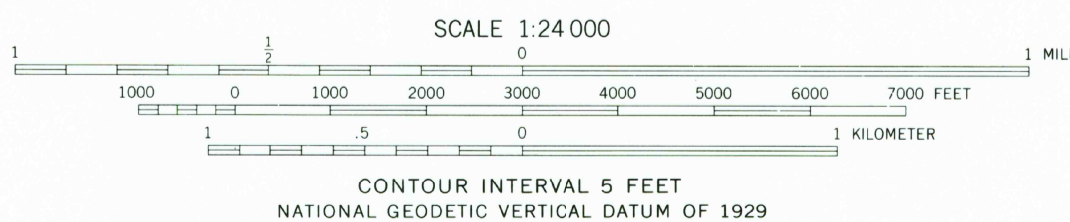
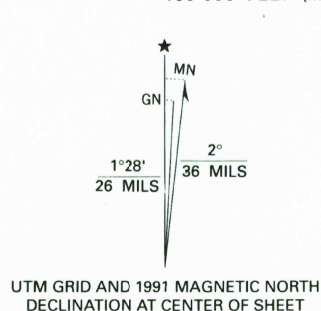
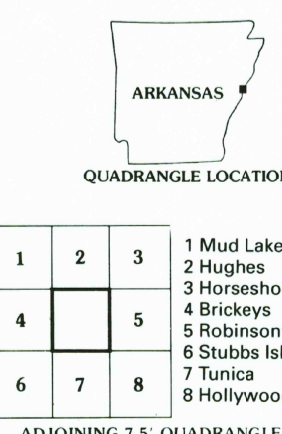


Produced by the United States Geological Survey
Control by USGS, NOS/NOAA and USCE
Topography by photogrammetric methods from aerial photographs
taken 1975-76 and 1979. Field checked 1977. Map edited 1981
Projection: Mississippi coordinate system, west zone
(transverse Mercator)
100,000-foot grid ticks: Mississippi coordinate system,
west zone and Arkansas coordinate system, south and north zones
100-meter Universal Transverse Mercator grid, zone 15
1927 North American Datum (NAD 27)
North American Datum of 1983 (NAD 83) is shown by dashed corner ticks
The values of the shift between NAD 27 and NAD 83 for 7.5-minute
intersections are given in USGS Bulletin 1875
Fine red dashed lines indicate selected fence and field lines where
generally visible on aerial photographs. This information is unchecked
Photoinspected from 1988 source; no major culture or drainage
changes observed. Boundaries and names verified 1991



SCALE 1:24 000
CONTOUR INTERVAL 5 FEET
NATIONAL GEODETIC VERTICAL DATUM OF 1929
THIS MAP COMPLIES WITH NATIONAL MAP ACCURACY STANDARDS
FOR SALE BY U.S. GEOLOGICAL SURVEY, DENVER, COLORADO 80225
AND ARKANSAS GEOLOGICAL COMMISSION, LITTLE ROCK, ARKANSAS 72204
A FOLDER DESCRIBING TOPOGRAPHIC MAPS AND SYMBOLS IS AVAILABLE ON REQUEST



ROAD CLASSIFICATION
Primary highway, hard surface
Secondary highway, hard surface
Unimproved road
Light-duty road, hard or improved surface
U. S. Route
State Route

USGS TOPOGRAPHIC MAP ARCHIVES
JAN 31 1997
REC'D FILE COPY

COUNCIL, ARK.-MISS.
1981
MINOR REVISION 1991

