

Mapped, edited, and published by the Geological Survey

Control by USGS, USC&GS, and USCE

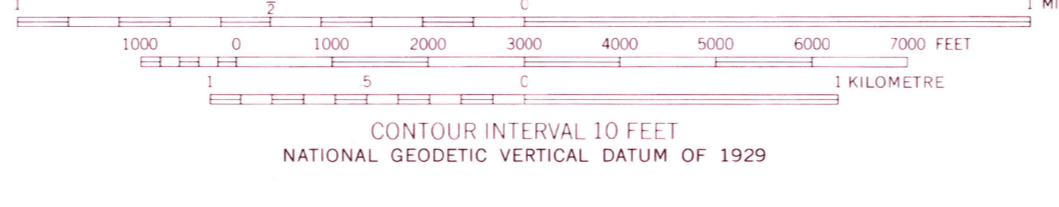
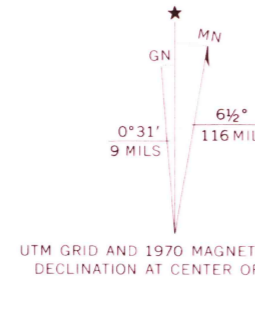
Culture and drainage in part compiled from aerial photographs taken 1948. Topography by plane-table surveys 1951-1952

Polyconic projection. 1927 North American datum

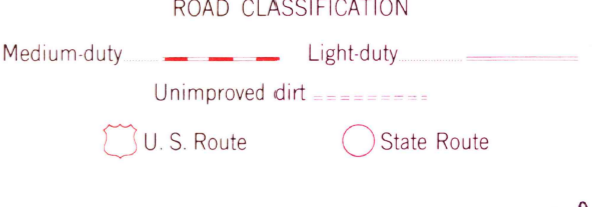
10,000-foot grid based on Arkansas coordinate system, south zone

1000 metre Universal Transverse Mercator grid ticks, zone 15, shown in blue

Revisions shown in purple compiled from aerial photographs taken 1970. This information not field checked



CONTOUR INTERVAL 10 FEET  
NATIONAL GEODETIC VERTICAL DATUM OF 1929



THIS MAP COMPLIES WITH NATIONAL MAP ACCURACY STANDARDS  
FOR SALE BY U. S. GEOLOGICAL SURVEY, DENVER, COLORADO 80225, OR RESTON, VIRGINIA 22092  
AND BY THE ARKANSAS GEOLOGICAL COMMISSION, LITTLE ROCK, ARKANSAS 72201  
A FOLDER DESCRIBING TOPOGRAPHIC MAPS AND SYMBOLS IS AVAILABLE ON REQUEST

USGS  
HISTORICAL FILE  
TOPOGRAPHIC DIVISION

FOUKE, ARK.  
N3315-W9352.5/7.5

1952  
PHOTOREPRODUCED 1970  
AMS 7250 IV SW-SERIES V984

JUN 06 1975  
3440