
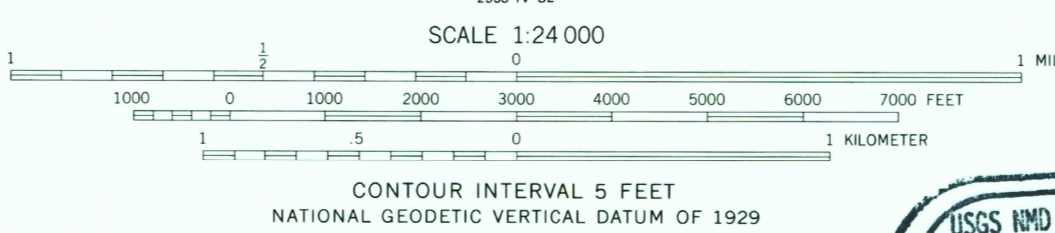
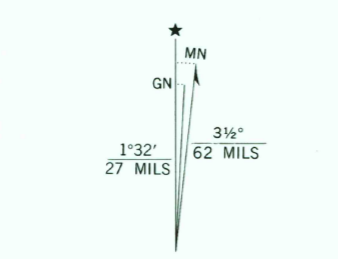


Mapped, edited, and published by the Geological Survey
Control by USGS and NOS/NOAA
Topography by photogrammetric methods from aerial photographs taken 1975. Field checked 1977. Map edited 1981
Projection: Arkansas coordinate system, north zone (Lambert conformal conic)
10,000-foot grid ticks based on Arkansas coordinate system, north zone
Mississippi coordinate system, west zone and Tennessee coordinate system
1000-meter Universal Transverse Mercator grid, zone 15
1927 North American Datum
To place on the predicted North American Datum 1983 move the projection lines 7 meters south and 9 meters east as shown by dashed corner ticks
Fine red dashed lines indicate selected fence and field lines where generally visible on aerial photographs. This information is unchecked



ROAD CLASSIFICATION

Primary highway, hard surface	Light duty road, hard or improved surface
Secondary highway, hard surface	Unimproved road
Interstate Route	U. S. Route
	State Route

THIS MAP COMPLIES WITH NATIONAL MAP ACCURACY STANDARDS FOR SALE BY U. S. GEOLOGICAL SURVEY, DENVER, COLORADO 80225, OR RESTON, VIRGINIA 20192
ARKANSAS GEOLOGICAL COMMISSION, LITTLE ROCK, ARKANSAS 72204
AND TENNESSEE DIVISION OF GEOLOGY, NASHVILLE, TENNESSEE 37219
A FOLDER DESCRIBING TOPOGRAPHIC MAPS AND SYMBOLS IS AVAILABLE ON REQUEST

HORSESHOE LAKE, ARK.-MISS.-TENN.
NE 4 HORSESHOE LAKE 15' QUADRANGLE
N3452.5-W90157.5
1981
DMA 7953 IV NE-SERIES V684

