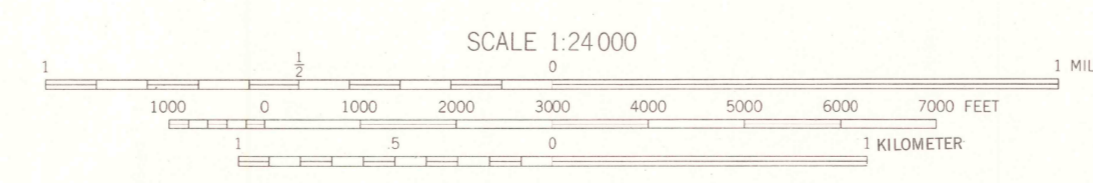
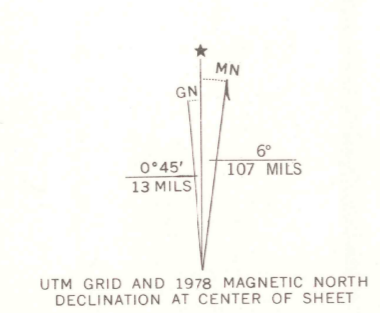
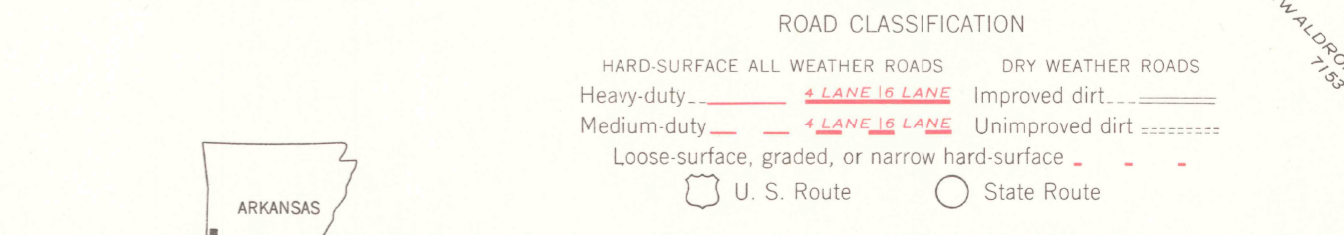


Map by the Army Map Service
Published for civil use by the Geological Survey
Control by CE, USGS, and USC&GS
Topography from aerial photographs by multiplex methods
Aerial photographs taken 1946. Field check 1948
Polyconic projection. 1927 North American datum
10,000-foot grid based on Arkansas coordinate system,
north zone
Unchecked elevations are shown in brown
No distinction is made between dwellings, barns,
commercial, and industrial buildings
1000 meter Universal Transverse Mercator grid ticks,
zone 15, shown in blue



CONTOUR INTERVAL 20 FEET
NATIONAL GEODETIC VERTICAL DATUM OF 1929
THIS MAP COMPLIES WITH NATIONAL MAP ACCURACY STANDARDS
FOR SALE BY U.S. GEOLOGICAL SURVEY, DENVER, COLORADO 80225, OR RESTON, VIRGINIA 22092
ARKANSAS GEOLOGICAL COMMISSION, LITTLE ROCK, ARKANSAS 72201.
A FOLDER DESCRIBING TOPOGRAPHIC MAPS AND SYMBOLS IS AVAILABLE ON REQUEST



HUNTINGTON, ARK
SE/4 GREENWOOD 15' QUADRANGLE
N3500—W9415/7.5
1948
PHOTOREVISED 1978
AMS 7154 III SE—SERIES V884

Revisions shown in purple compiled by the Geological Survey
from aerial photographs taken 1975 and other source data
This information not field checked. Map edited 1978

LIBRARY
JAN 29 1979
U.S. GEOLOGICAL SURVEY