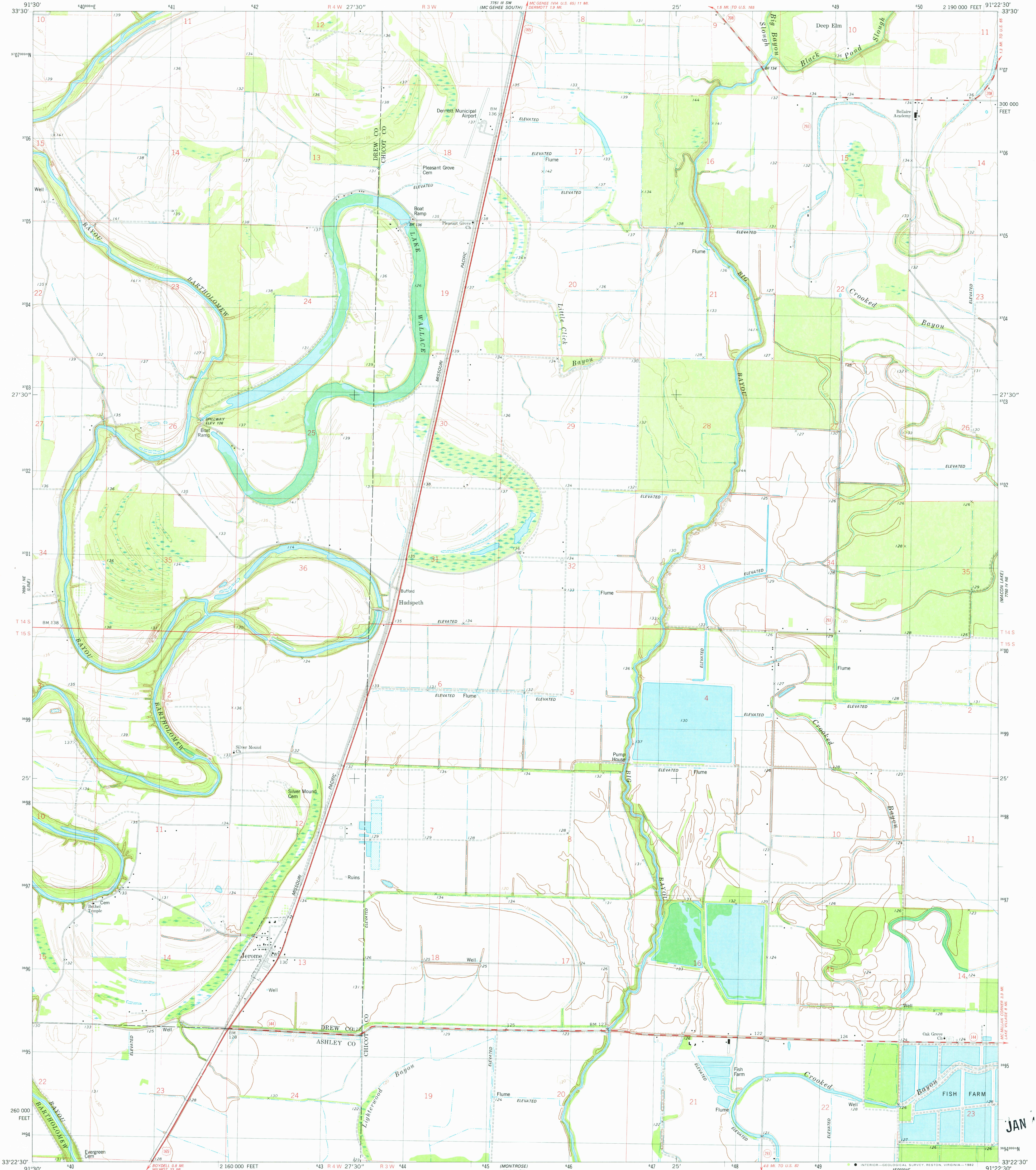
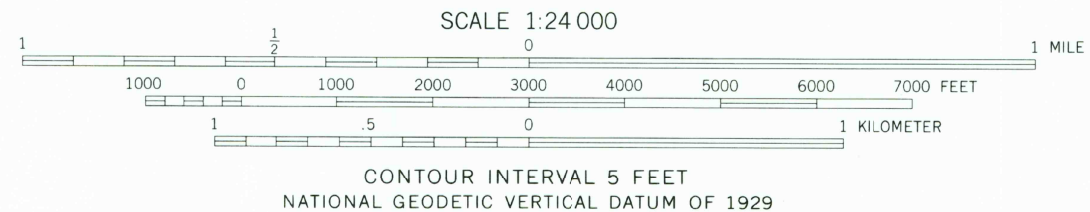
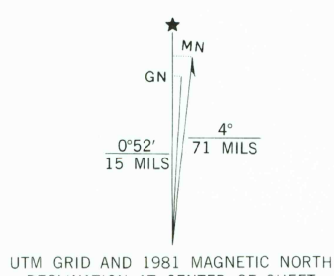


UNITED STATES
DEPARTMENT OF THE INTERIOR
GEOLOGICAL SURVEY

JEROME QUADRANGLE
ARKANSAS
7.5 MINUTE SERIES (TOPOGRAPHIC)
NW/4 LAKE VILLAGE 15' QUADRANGLE



Mapped, edited, and published by the Geological Survey
Control by USGS and NOS/NOAA
Topography by photogrammetric methods from aerial photographs
taken 1975-76. Field checked 1978. Map edited 1981
Projection and 10,000-foot grid ticks. Arkansas coordinate
system, south zone (Lambert conformal conic)
1000-meter Universal Transverse Mercator grid, zone 15
1927 North American Datum
To place on the predicted North American Datum 1983
move the projection lines 10 meters south and
12 meters east as shown by dashed corner ticks
Fine red dashed lines indicate selected fence and field lines where
generally visible on aerial photographs. This information is unchecked



ROAD CLASSIFICATION
Primary highway, hard surface ————
Secondary highway, hard surface ————
Unimproved road, hard surface ————
Interstate Route ————
U. S. Route ————
State Route ————

JEROME, ARK.
NW/4 LAKE VILLAGE 15' QUADRANGLE
N3322.5-W9122.5/7.5
1981
DMA 7750 IV NW-SERIES V884

JAN 1982

2050