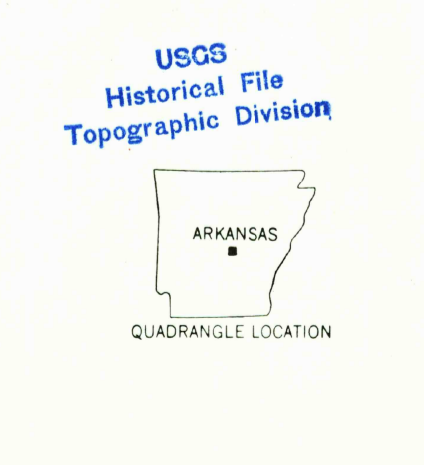
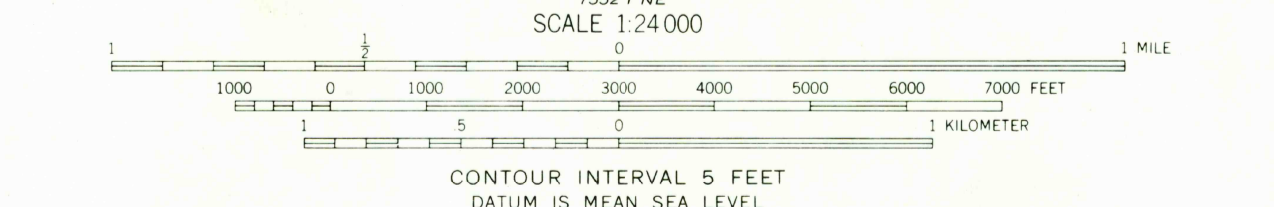
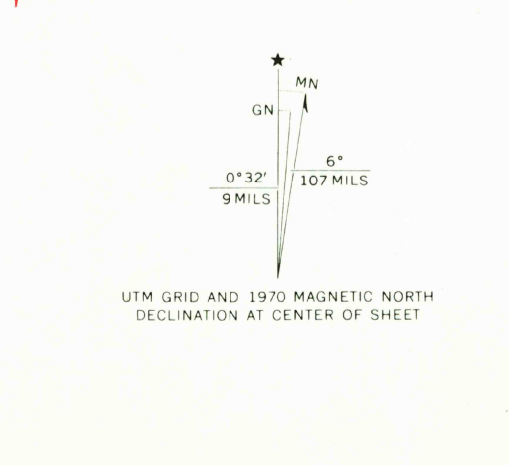


Maped by the Geological Survey  
 Revised by the Army Map Service  
 Published for civil use by the Geological Survey  
 Control by USGS, USC&GS, USCE, and Arkansas Geological Survey  
 Topography by planetable surveys 1939  
 Planimetric detail revised from aerial photographs taken 1952 and 1954. Field check 1954  
 Polyconic projection. 1927 North American datum  
 10,000-foot grid based on Arkansas coordinate system, south zone  
 1000-meter Universal Transverse Mercator grid ticks, zone 15, shown in blue  
 Revisions shown in purple compiled by the Geological Survey from aerial photographs taken 1970. This information not field checked



ROAD CLASSIFICATION  
 Heavy-duty ——— Light-duty ———  
 Medium-duty - - - - - Unimproved dirt - - - - -  
 State Route ○

U.S.G.S. PHOTO REVISION 1970  
 MAR 3 1971  
 KEO, ARK. N3430-W9200/7.5  
 AMS 7553 II SE-SERIES V884

THIS MAP COMPLIES WITH NATIONAL MAP ACCURACY STANDARDS  
 FOR SALE BY U.S. GEOLOGICAL SURVEY, DENVER, COLORADO 80225, OR WASHINGTON, D.C. 20242  
 AND BY THE ARKANSAS GEOLOGICAL COMMISSION, LITTLE ROCK, ARKANSAS 72201  
 A FOLDER DESCRIBING TOPOGRAPHIC MAPS AND SYMBOLS IS AVAILABLE ON REQUEST