

Produced by the United States Geological Survey


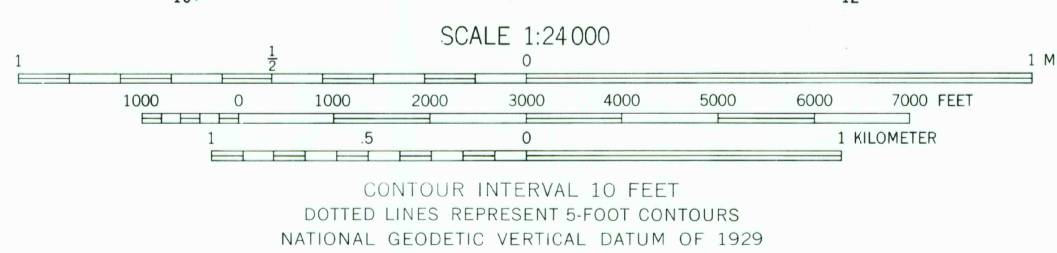
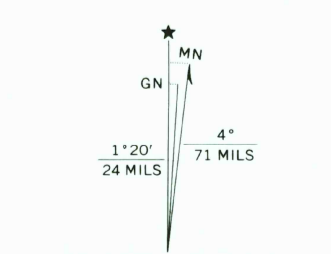
Control by USGS and NOS/NOAA

Topography from aerial photographs by photogrammetric methods and by planetable surveys 1960. Aerial photographs taken 1957

Polyconic projection. 1927 North American datum 10,000-foot grid based on Arkansas coordinate system, north zone 1000-meter Universal Transverse Mercator grid ticks, zone 15, shown in blue

North American Datum of 1983 (NAD 83) is shown by dashed corner ticks. The values of the shift between NAD 27 and NAD 83 for 7.5-minute intersections are given in USGS Bulletin 1875

Photinspected from 1990 source; no major culture or drainage changes observed. Boundaries and names revised 1992. Revisions shown in purple compiled from aerial photographs taken 1976. This information not field checked



1	2	3
4	5	6
7	8	

ADJOINING 7.5' QUADRANGLE NAMES

- 1 Wynne
- 2 Wittsburg
- 3 Claxson
- 4 Forrest City
- 5 Round Pond
- 6 Haynes
- 7 Danby
- 8 Mud Lake

USGS AND HISTORICAL MAP ARCHIVES
AUG 17 1993
REC'D FILE COPY

MADISON, ARK.
SW 1/4 WHITMORE 15' QUADRANGLE
35090-A6-TF-024
1960
PHOTO REVISION 1976
MINOR REVISION 1993
DMA 7854 II SW-SERIES V884

THIS MAP COMPLIES WITH NATIONAL MAP ACCURACY STANDARDS
FOR SALE BY U. S. GEOLOGICAL SURVEY, DENVER, COLORADO 80225, OR RESTON, VIRGINIA 22092
AND ARKANSAS GEOLOGICAL COMMISSION, LITTLE ROCK, ARKANSAS 72204
A FOLDER DESCRIBING TOPOGRAPHIC MAPS AND SYMBOLS IS AVAILABLE ON REQUEST