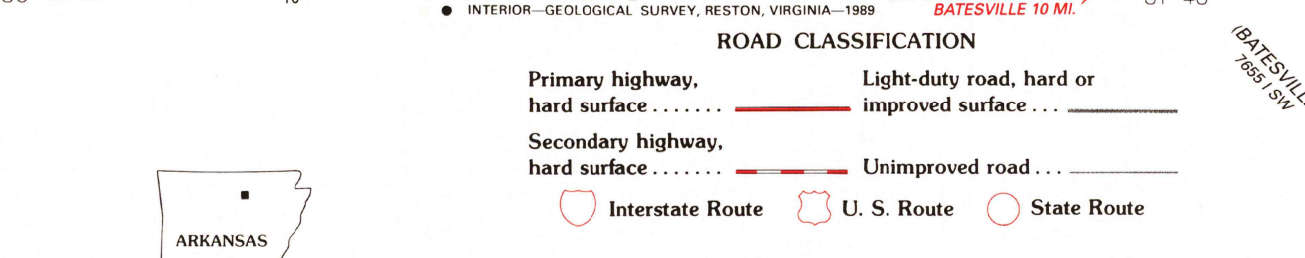
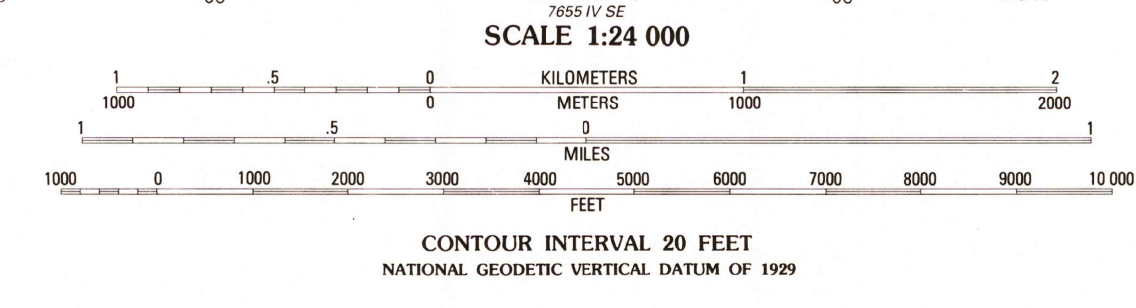
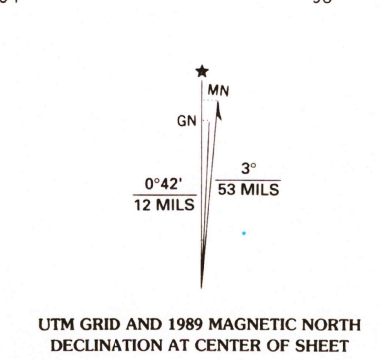


Produced by the United States Geological Survey
 Control by USGS and NOS/NOAA
 Topography by photogrammetric methods from aerial photographs taken 1986. Field checked 1987. Map edited 1989
 Supersedes Mount Pleasant map dated 1942
 Projection and 10,000-foot grid ticks: Arkansas coordinate system, north zone (Lambert conformal conic)
 1000-meter Universal Transverse Mercator grid, zone 15 1927 North American Datum
 To place on the predicted North American Datum 1983, move the projection lines 5 meters south and 13 meters east as shown by dashed corner ticks
 Fine red dashed lines indicate selected fence and field lines where generally visible on aerial photographs. This information is unchecked



THIS MAP COMPLIES WITH NATIONAL MAP ACCURACY STANDARDS
 FOR SALE BY U.S. GEOLOGICAL SURVEY, DENVER, COLORADO 80225, OR RESTON, VIRGINIA 22092
 AND ARKANSAS GEOLOGICAL COMMISSION, LITTLE ROCK, ARKANSAS 72204
 A FOLDER DESCRIBING TOPOGRAPHIC MAPS AND SYMBOLS IS AVAILABLE ON REQUEST

MOUNT PLEASANT, ARK.
 35091-H7-TF-024
 1989
 DMA 7655 IV NE-SERIES V884