

Mapped, edited, and published by the Geological Survey

Control by USGS, USCG&S, and USCE

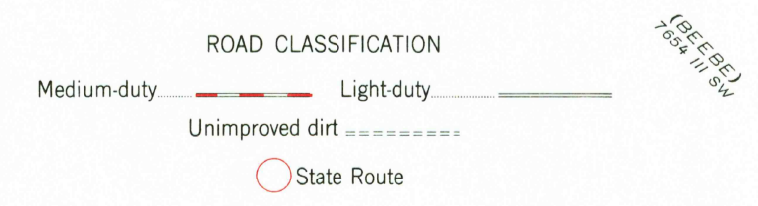
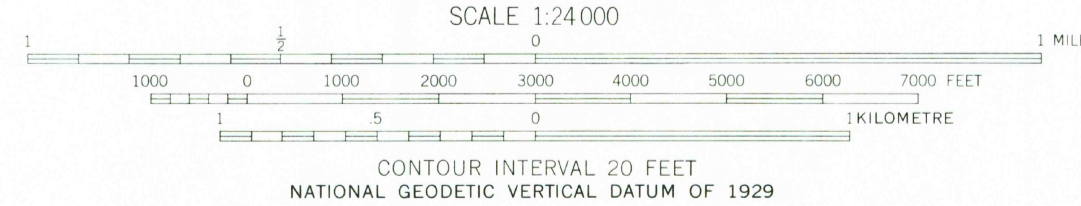
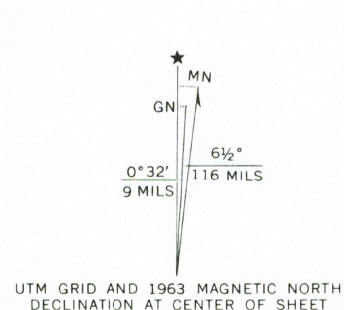
Topography by photogrammetric methods from aerial photographs taken 1960. Field checked 1963

Polycyclic projection. 1927 North American datum

10,000-foot grid based on Arkansas coordinate system, north zone

1000-metre Universal Transverse Mercator grid ticks, zone 15, shown in blue

Fine red dashed lines indicate selected fence and field lines where generally visible on aerial photographs. This information is unchecked



THIS MAP COMPLIES WITH NATIONAL MAP ACCURACY STANDARDS  
FOR SALE BY U. S. GEOLOGICAL SURVEY, DENVER, COLORADO 80225, OR RESTON, VIRGINIA 22092  
AND ARKANSAS GEOLOGICAL COMMISSION, LITTLE ROCK, ARKANSAS 72204  
A FOLDER DESCRIBING TOPOGRAPHIC MAPS AND SYMBOLS IS AVAILABLE ON REQUEST