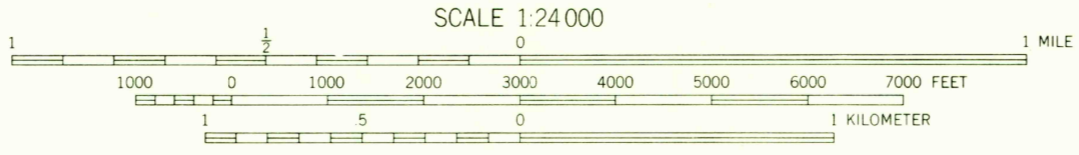
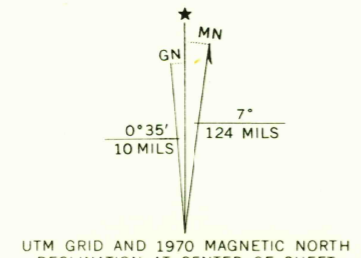
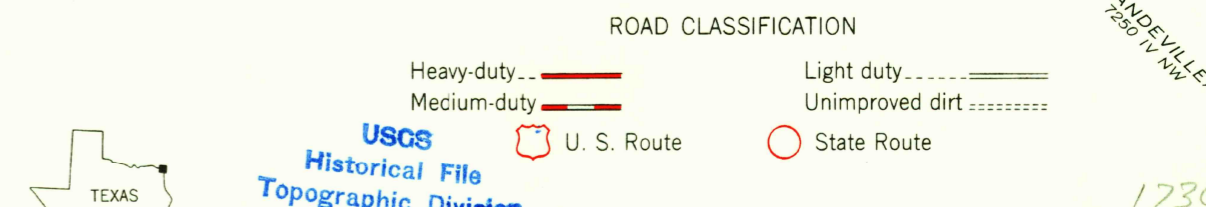


Mapped, edited, and published by the Geological Survey
Control by USGS, USCE, and USC&GS
Culture and drainage in part compiled from
aerial photographs taken 1948
Topography by plane-table methods 1949-1950
Polyconic projection. 1927 North American datum
10,000-foot grids based on Arkansas coordinate system,
south zone, and Texas coordinate system, north central zone
1000 meter Universal Transverse Mercator grid ticks,
zone 15, shown in blue
Revisions shown in purple compiled from aerial photographs
taken 1970. This information not field checked



CONTOUR INTERVAL 10 FEET
DOTTED LINES REPRESENT 5-FOOT CONTOURS
DATUM IS MEAN SEA LEVEL



THIS MAP COMPLIES WITH NATIONAL MAP ACCURACY STANDARDS
FOR SALE BY U. S. GEOLOGICAL SURVEY, DENVER, COLORADO 80225 OR WASHINGTON, D. C. 20242
AND BY THE ARKANSAS GEOLOGICAL COMMISSION, LITTLE ROCK, ARKANSAS 72201
A FOLDER DESCRIBING TOPOGRAPHIC MAPS AND SYMBOLS IS AVAILABLE ON REQUEST

USGS
Historical File
Topographic Division

USGS
HISTORICAL FILE
TOPOGRAPHIC DIVISION

OGDEN, ARK.-TEX.
N3330-W9400/7.5

1950
PHOTOREVISED 1970
AMS 7151 II SE-SERIES V884

NOV 22 1971