
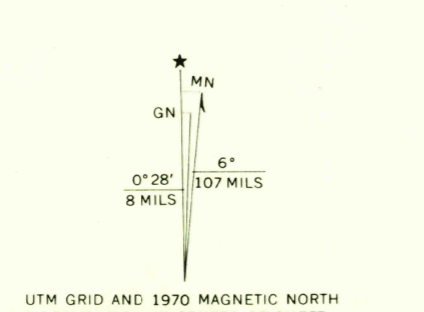
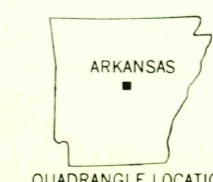


Mapped by the Geological Survey  
Revised by the Army Map Service  
Published for civil use by the Geological Survey  
Control by USGS and USC&GS  
Topography by planetable surveys 1941  
Planimetric detail revised from aerial photographs  
taken 1952. Field check 1954  
Polyconic projection. 1927 North American datum  
10,000-foot grids based on Arkansas coordinate system,  
north and south zones  
1000-meter Universal Transverse Mercator grid ticks,  
zone 15, shown in blue  
Revisions shown in purple compiled by the Geological Survey from  
aerial photographs taken 1970. This information not field checked



Historical File  
Topographic Division



ROAD CLASSIFICATION  
Heavy-duty — Light-duty  
Medium-duty — Unimproved dirt  
State Route

U.S.G.S. FILE COPY  
TOPOGRAPHIC DIVISION

OLMSTEAD, ARK.  
N3452.5-W9207.5/7.5  
1954  
PHOTOREVISED 1970  
MS 7553 1 NW-SERIES V884

THIS MAP COMPLIES WITH NATIONAL MAP ACCURACY STANDARDS  
FOR SALE BY U. S. GEOLOGICAL SURVEY, DENVER, COLORADO 80225, OR WASHINGTON, D. C. 20242  
AND BY THE ARKANSAS GEOLOGICAL COMMISSION, LITTLE ROCK, ARKANSAS 72201  
A FOLDER DESCRIBING TOPOGRAPHIC MAPS AND SYMBOLS IS AVAILABLE ON REQUEST

2460  
FEB 10 1971