

7453 IV NW
(CARLIN)



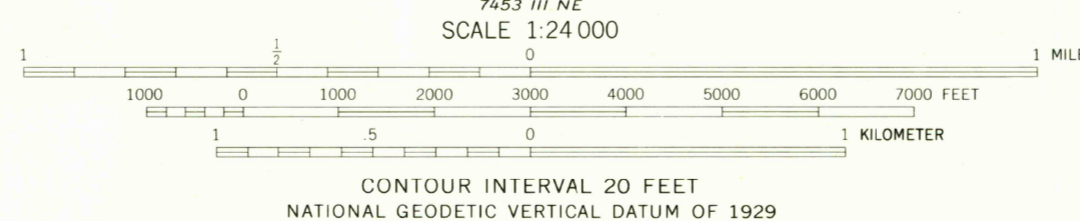
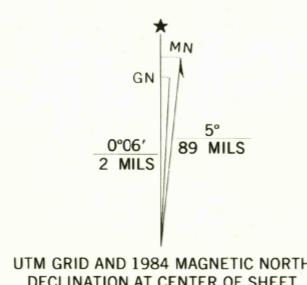
U.S. DEPARTMENT OF THE INTERIOR
U.S. GEOLOGICAL SURVEY

PARON QUADRANGLE
ARKANSAS
7.5 MINUTE SERIES (TOPOGRAPHIC)

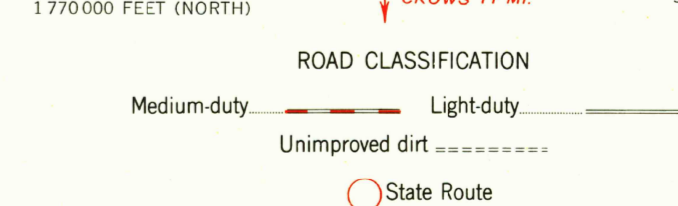
7453 I NW
(MARTINDALE)



Mapped, edited, and published by the Geological Survey
Control by USGS and USC&GS
Topography by photogrammetric methods from aerial
photographs taken 1960. Field checked 1963
Polyconic projection. 1927 North American datum
10,000-foot grids based on Arkansas coordinate system,
south and north zones
1000 meter Universal Transverse Mercator grid ticks,
zone 15, shown in blue
To place on the predicted North American Datum 1983,
move the projection lines 7 meters south and
15 meters east as shown by dashed corner ticks
There may be private inholdings within the boundaries of
the National or State reservations shown on this map



THIS MAP COMPLIES WITH NATIONAL MAP ACCURACY STANDARDS
FOR SALE BY U.S. GEOLOGICAL SURVEY, DENVER, COLORADO 80225, OR RESTON, VIRGINIA 22092
AND ARKANSAS GEOLOGICAL COMMISSION, LITTLE ROCK, ARKANSAS 72204
A FOLDER DESCRIBING TOPOGRAPHIC MAPS AND SYMBOLS IS AVAILABLE ON REQUEST



PARON, ARK.
34092-67-TF-024

1963
PHOTOREVISED 1984
DMA 7453 IV SE--SERIES V884

U.S. GEOLOGICAL SURVEY
LIBRARY
MAR 07 2008
RESTON, VA

USGS Library
Reston, VA
Topo Archive

ISBN 0-507-05655-X
9 780607 056559