

Mapped, edited, and published by the Geological Survey

Control by USGS and NOS/NOAA

Topography by photogrammetric methods from aerial  
photographs taken 1972. Field checked 1973


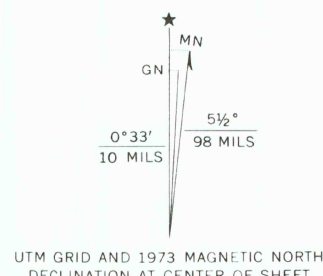
Underwater contours in Greers Ferry Lake  
from USCE map dated 1939

Projection and 10,000-foot grid ticks: Arkansas coordinate  
system, north zone (Lambert conformal conic)

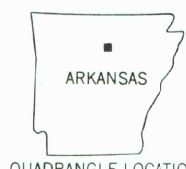
1000-metre Universal Transverse Mercator grid ticks,  
zone 15, shown in blue. 1927 North American datum

Areas covered by dashed light-blue pattern  
are subject to controlled inundation

Fine red dashed lines indicate selected fence and field lines where  
generally visible on aerial photographs. This information is unchecked



THIS MAP COMPLIES WITH NATIONAL MAP ACCURACY STANDARDS  
FOR SALE BY U. S. GEOLOGICAL SURVEY, DENVER, COLORADO 80225, OR RESTON, VIRGINIA 22092  
AND BY THE ARKANSAS GEOLOGICAL COMMISSION, LITTLE ROCK, ARKANSAS 72201  
A FOLDER DESCRIBING TOPOGRAPHIC MAPS AND SYMBOLS IS AVAILABLE ON REQUEST



ROAD CLASSIFICATION	
Primary highway, hard surface	Light-duty road, hard or improved surface
Secondary highway, hard surface	Unimproved road
Interstate Route	U. S. Route
	State Route

USGS  
HISTORICAL FILE  
TOPOGRAPHIC DIVISION

PRIM, ARK.  
N3537.5-W9200/7.5

1973

AMS 7555 II NE-SERIES V884

JAN 02 1976