

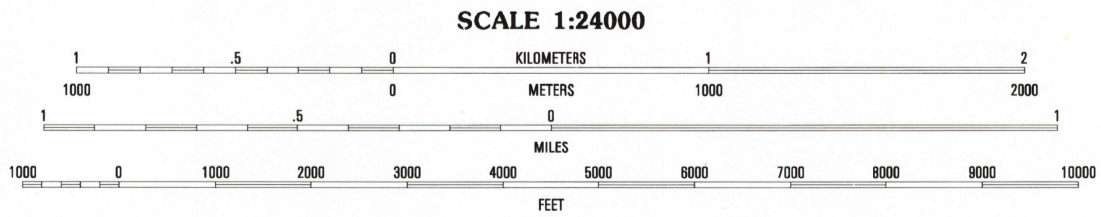
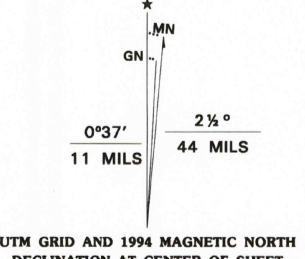
Produced by the United States Geological Survey
Control by USGS and NOS/NOAA

Topography by photogrammetric methods from aerial photographs taken 1960. Field checked 1963. Revised from aerial photographs taken 1989-90. Field checked 1993. Map edited 1994

North American Datum of 1927 (NAD 27). Projection and blue 1000-meter ticks: Universal Transverse Mercator, zone 15 10,000-foot ticks: Arkansas coordinate system, north zone

North American Datum of 1983 (NAD 83) is shown by dashed corner ticks. The values of the shift between NAD 27 and NAD 83 for 7.5-minute intersections are obtainable from National Geodetic Survey NADCON software

Fine red dashed lines indicate selected fence and field lines where generally visible on aerial photographs. This information is unchecked




QUADRANGLE LOCATION

1	2	3	1 Heber Springs
4	5	6	2 West Pangburn
7	8	9	3 Pangburn
			4 Rose Bud
			5 Letonia
			6 Mount Vernon
			7 Floyd
			8 Garner

ADJOINING 7.5' QUADRANGLE NAMES

ROAD CLASSIFICATION
 Primary highway hard surface Light-duty road, hard or improved surface
 Secondary highway hard surface Unimproved road
 Interstate Route U.S. Route State Route



SIDON, ARK.
35091-C8-TF-024
1994

DMA 7654 IV SW - SERIES V884

THIS MAP COMPLIES WITH NATIONAL MAP ACCURACY STANDARDS
 FOR SALE BY U.S. GEOLOGICAL SURVEY, DENVER, COLORADO 80225, OR RESTON, VIRGINIA 22092
 AND ARKANSAS GEOLOGICAL COMMISSION, LITTLE ROCK, ARKANSAS 72204
 A FOLDER DESCRIBING TOPOGRAPHIC MAPS AND SYMBOLS IS AVAILABLE ON REQUEST