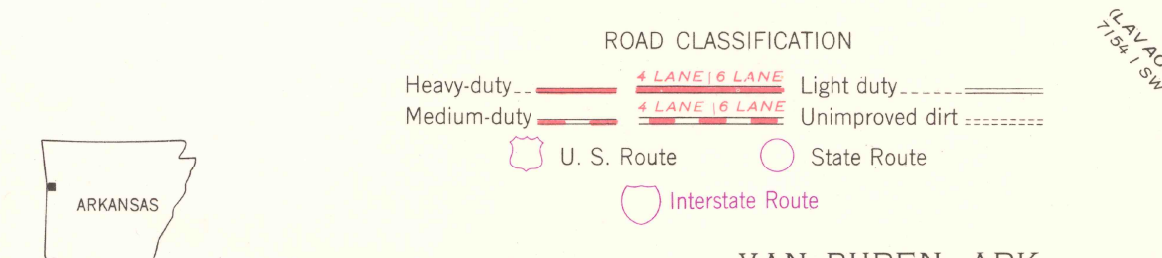
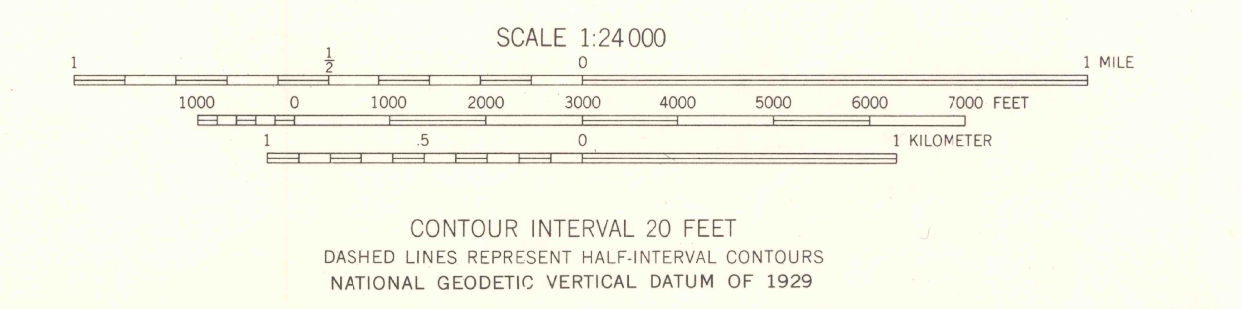
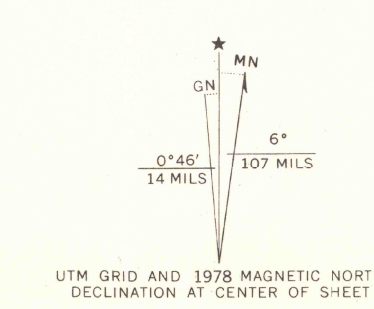


Maped by the Army Map Service  
Published for civil use by the Geological Survey  
Control by USC&GS, USGS, and CE  
Topography from aerial photographs by multiplex methods  
Aerial photographs taken 1946. Field check 1947  
Polyconic projection. 1927 North American datum  
10,000-foot grid based on Arkansas coordinate system,  
north zone  
Unchecked elevations are shown in brown  
No distinction is made between dwellings, barns,  
commercial and industrial buildings  
Red tint indicates area in which only  
landmark buildings are shown  
1000-meter Universal Transverse Mercator grid ticks,  
zone 15, shown in blue



QUADRANGLE LOCATION  
Revisions shown in purple compiled by the Geological Survey from aerial  
photographs taken 1975 and other source data. This information  
not field checked. Map edited 1978  
Purple tint indicates extension of urban areas  
VAN BUREN, ARK.  
NE 1/4 VAN BUREN 15' QUADRANGLE  
N 3522.5 - W 9415 / 7.5  
1947  
PHOTOREVISED 1978  
7154 IV NE - SERIES V884

THIS MAP COMPLIES WITH NATIONAL MAP ACCURACY STANDARDS  
FOR SALE BY U. S. GEOLOGICAL SURVEY, DENVER, COLORADO 80225, OR RESTON, VIRGINIA 22092,  
AND BY THE ARKANSAS GEOLOGICAL COMMISSION, LITTLE ROCK, ARKANSAS 72201  
A FOLDER DESCRIBING TOPOGRAPHIC MAPS AND SYMBOLS IS AVAILABLE ON REQUEST

MAR 1 1979  
LIBRARY