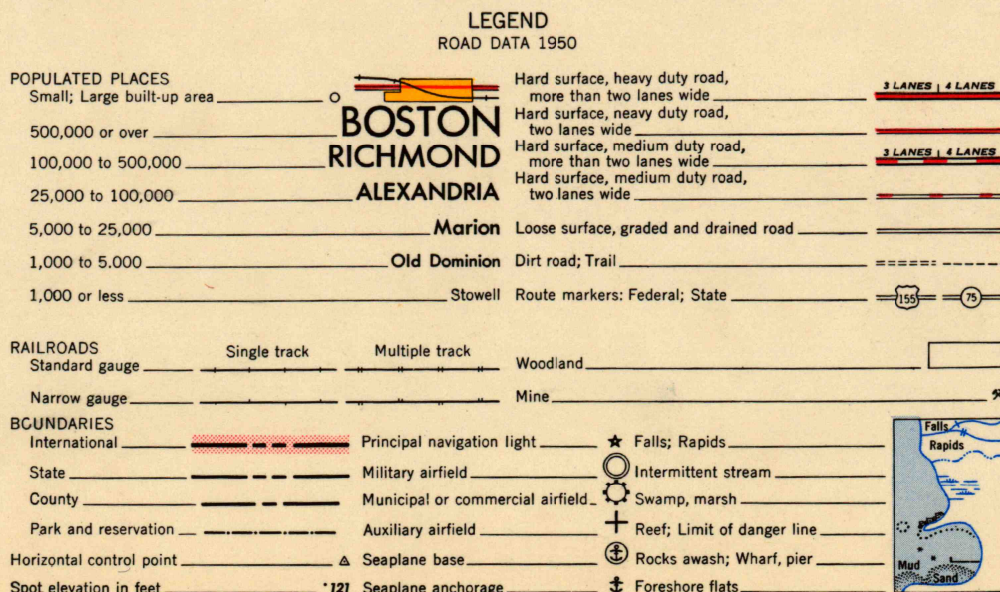


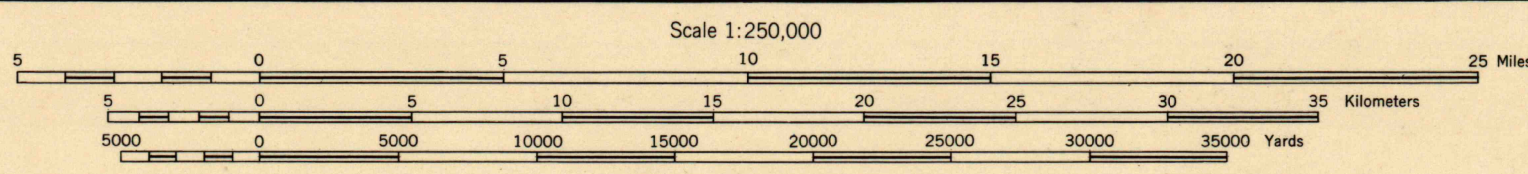
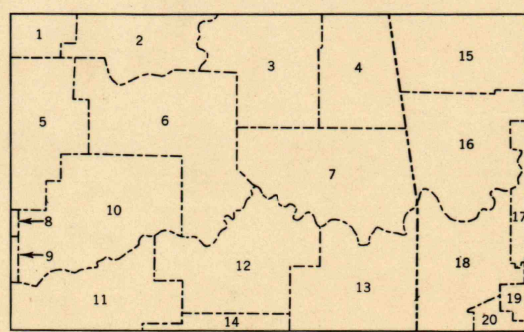
AMS V502

Prepared by the Army Map Service (AM), Corps of Engineers, U. S. Army, Washington, D. C. Compiled in 1949 from United States Quadrangles, 1:250,000, 1:125,000, U. S. Geological Survey and Corps of Engineers, 1896-1948; United States River Charts, 1:100,000, 1:200,000, Corps of Engineers, 1940-1942; County Highway Maps, 1938-1948; and intelligence data to 1948. Planimetric detail partially revised from aerial photography by photo-planimetric methods. Aerial photography 1938-1946. Control by U. S. Geological Survey and Corps of Engineers. Aeronautical data (except Oklahoma), road and railroad data verified by state authorities, 1948.



6	5	4	3	2	1
7	8	9	10	11	12
13	14	15	16	17	18
19	20	21	22	23	24
25	26	27	28	29	30
31	32	33	34	35	36

INDEX TO BOUNDARIES




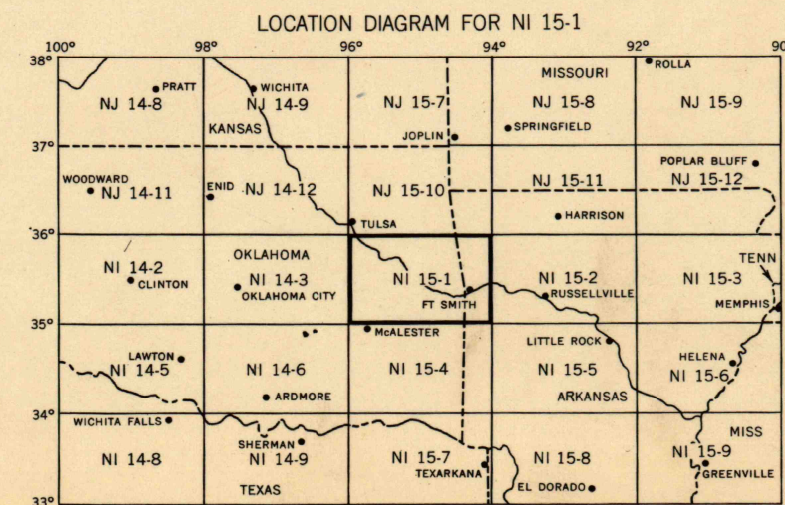
100,000 FOOT GRIDS BASED ON OKLAHOMA COORDINATE SYSTEM, NORTH AND SOUTH ZONES, AND ARKANSAS COORDINATE SYSTEM, NORTH ZONE

FOR SALE BY U. S. GEOLOGICAL SURVEY, FEDERAL CENTER, DENVER, COLORADO OR WASHINGTON 25, D. C.

USGS
Historical File
Topographic Division

TOWNSHIP OR RANGE LINE
LAND GRANT BOUNDARY

FILE COPY



FORT SMITH, UNITED STATES
N3500-W9400/100x200