


Advance sheet.  
Subject to correction.

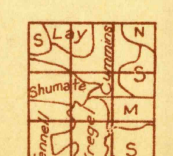


(De Queen 12500)

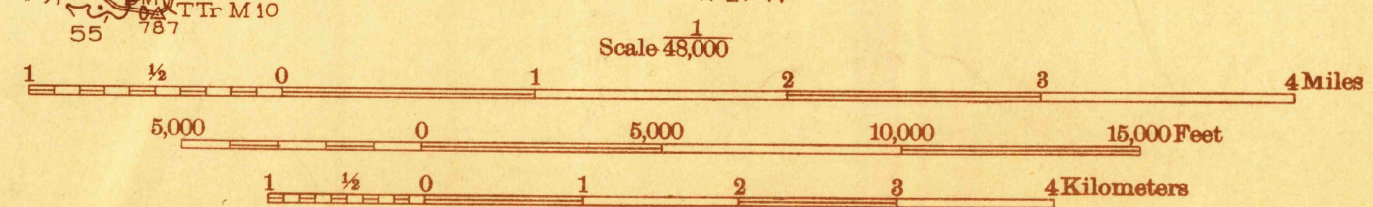
(Glenwood)

(Caddo Gap 12500)

Glenn S. Smith, Division Engineer  
Topography by J.A. Shumate, T.V. Cummins, F.J. Fennell,  
W.P. Metcalfe, H.K. Regel, W.C. Lay and F.H. Nelson  
Culture and drainage in part compiled from aerial photographs  
Control by U. S. Geological Survey and  
U. S. Coast and Geodetic Survey  
Surveyed in 1935-1936



APPROXIMATE MEAN  
DECLINATION, 1936



Contour interval 20 feet  
Datum is mean sea level

USGS  
Historical File  
Topographic Division

ATHENS, ARK