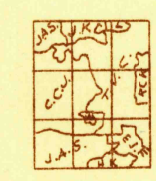
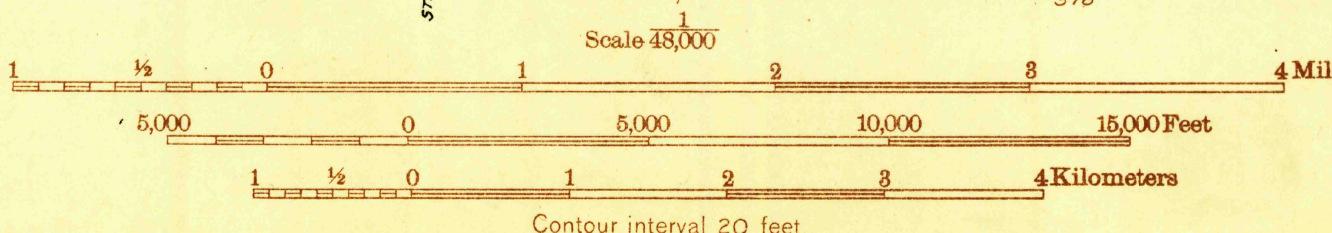
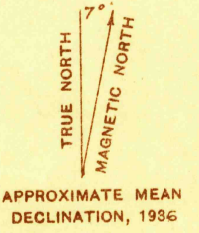


Advance sheet. Subject to correction.



Glenn S. Smith, Division Engineer
Topography by F. L. Whaley, J. A. Shumate, T. V. Cummins,
E. J. Fennell, C. C. Jahre, Horace Kregel, W. C. Lay,
R. C. Kirchner, and J. K. Cowger
Culture and drainage in part compiled from aerial photographs
Surveyed by U. S. Geological Survey and U. S. Coast and Geodetic Survey
Surveyed in 1935-1936



USGS Historical File Topographic Division

Polygonic projection, 1927 North American datum