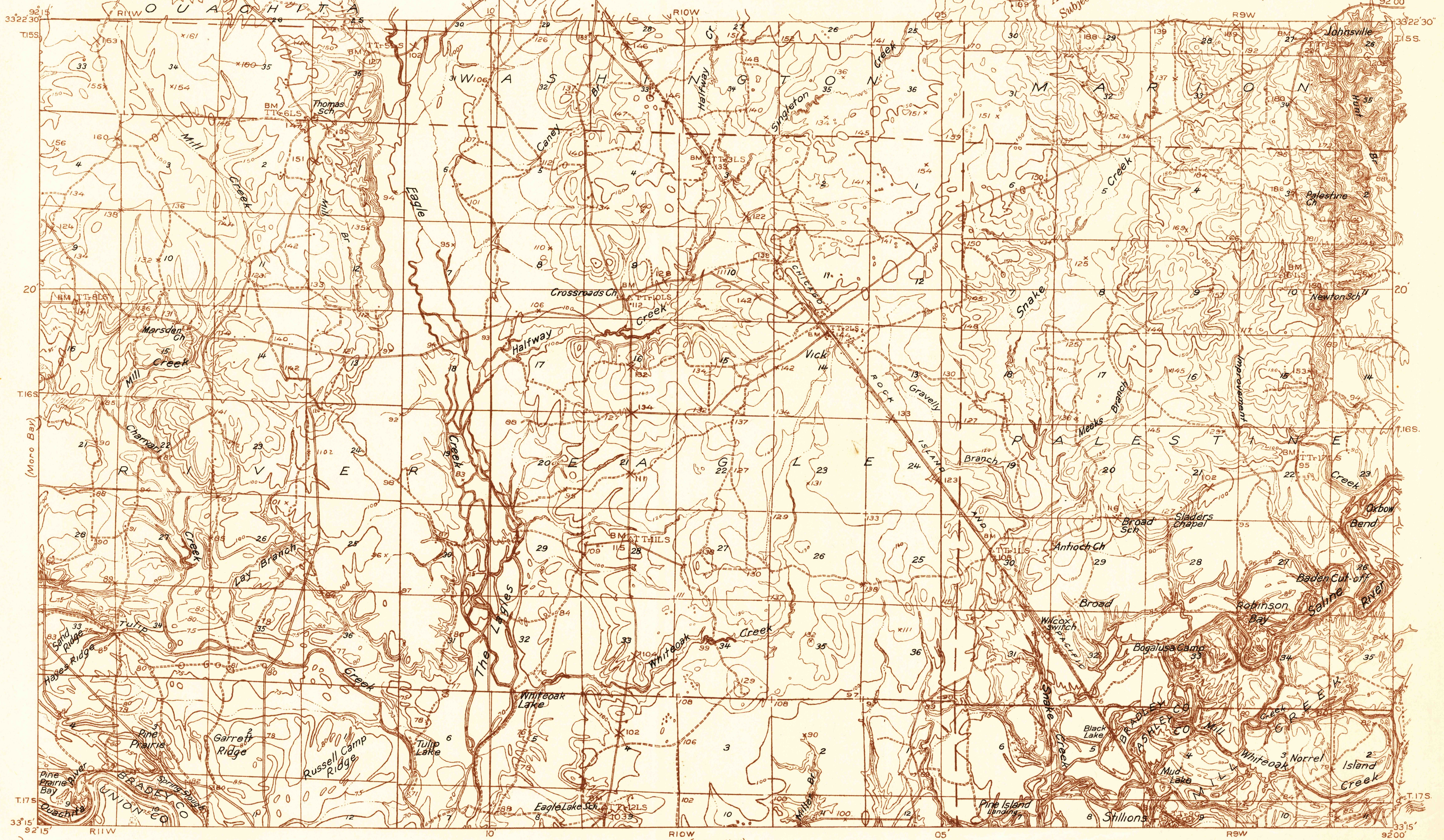


DEPARTMENT OF THE INTERIOR  
U. S. GEOLOGICAL SURVEY

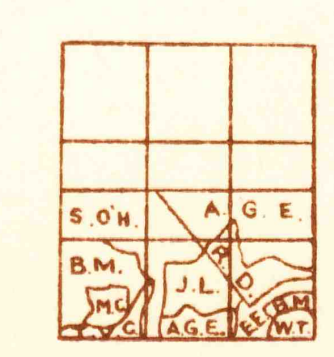
WAR DEPARTMENT  
CORPS OF ENGINEERS, U. S. ARMY

ARKANSAS  
INGALLS QUADRANGLE  
(SOUTH HALF)

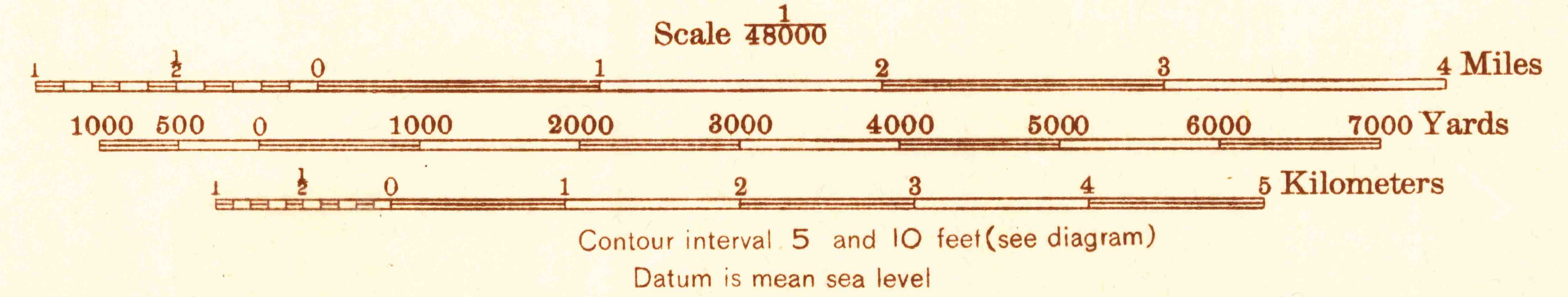
Advance sheet  
Subject to correction



Glenn S. Smith, Division Engineer  
Topography by S.B. Hara, W.A. Tingey, A.G. England, T.V. Cummings,  
R.O. Davis, Benj. Munroe, J.A. Law, Elmer Elshire and M.H. Christensen.  
Control by U. S. Geological Survey and  
Corps of Engineers, U. S. Army  
Surveyed in 1933 and 1934



TRUE NORTH  
MAGNETIC NORTH  
APPROXIMATE MEAN  
DECLINATION, 1934



USGS  
Historical File  
Topographic Division

Polyconic projection. 1927 North American datum

INGALLS, ARK.  
(SOUTH HALF)