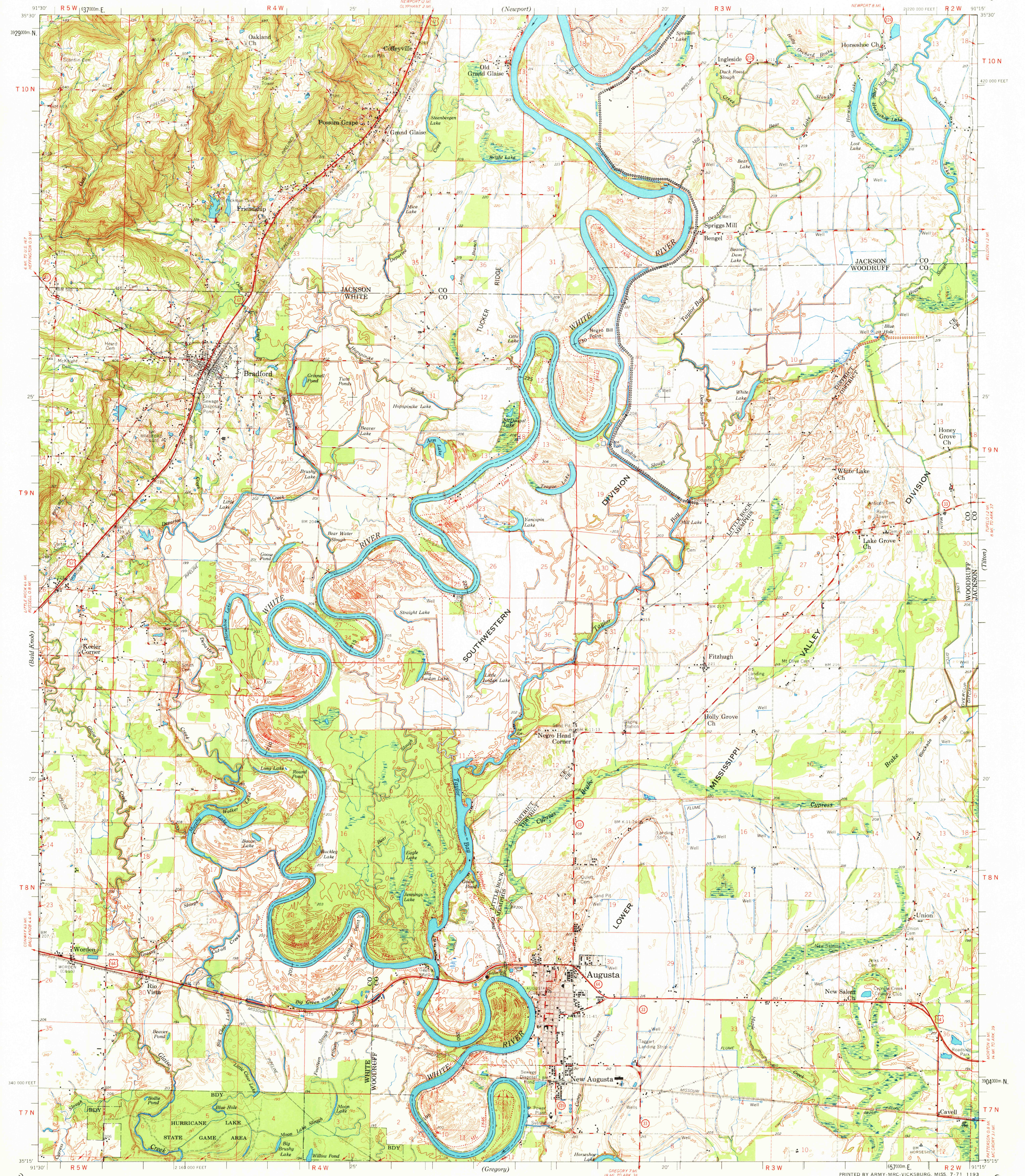


Sheet 1-24,000


U.S. ARMY
CORPS OF ENGINEERS

AUGUSTA QUADRANGLE
ARKANSAS

(Tuckerman)



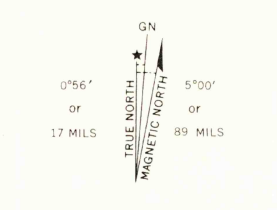
Mapped, edited and published under the direction of the President Mississippi River Commission, by the U.S. Army Engineer District, Memphis, Corps of Engineers.
 Compiled in 1970 from U.S.G.S. 7.5 minute, 1968 quadrangles, Bradford, Augusta NE, Augusta SW and Augusta, scale 1:24,000
 Topography by photogrammetric methods from aerial photographs taken in 1966-1967
 Field checked 1968.
 Control by U.S. Coast and Geodetic Survey, U.S. Coast and Geological Survey and the U.S. Army Engineer District, Memphis, Corps of Engineers.
 Polyconic projection 1927 North American datum.
 Descriptions, elevations and geodetic positions of permanent survey marks may be obtained from the U.S. Army Engineer District, Memphis, Corps of Engineers, Memphis, Tennessee.
 Political boundaries are shown according to best available information.
 Work under Flood Control Act shown as of 1968.
 This map complies with National Map Accuracy Standards.



Contour Interval 5 and 10 feet (See Diagram)

DATUM IS MEAN SEA LEVEL
 ONE THOUSAND METER UNIVERSAL TRANSVERSE MERCATOR GRID ZONE 15
 IS INDICATED BY TICKS OUTSIDE THE NEATLINE
 TEN THOUSAND FOOT ARKANSAS STATE GRID NORTH ZONE IS INDICATED
 BY DOTTED TICKS OUTSIDE THE NEATLINE

Additional copies may be procured from
 U.S. Army Engineer District, Vicksburg, Corps of Engineers,
 Vicksburg, Mississippi,
 or
 Memphis, Corps of Engineers, U.S. Army Engineer District,
 Memphis, Tennessee



APPROXIMATE MEAN DECLINATION 1970
 FOR CENTER OF SHEET
 ANNUAL MAGNETIC CHANGE 4.5' WESTERLY
 Distances above the mouth of White River
 are shown at 5 mile intervals.

LEGEND

Levee	Levee Mile Post	LMP
Secondary Levee	Levee Station	LS
Retards and Dikes	Towhead	TH
Revetment	River Gage	

ROAD DATA 1968

In developed areas only through roads are classified

Hard surface, heavy duty	State Route
Hard surface, medium duty	U.S. Route
Loose surface, graded and drained	Interstate Route
Or narrow hard surface road	
Improved dirt road or street	
Unimproved dirt road, trail	

This area also covered by 7.5 minute quadrangles, Bradford, Augusta NE, Augusta SW and Augusta. Scale 1:24,000

AUGUSTA, ARK.
 EDITION OF 1971
 N3515-W9115/15

USGS Library
 Reston, VA.
 Topo Archive