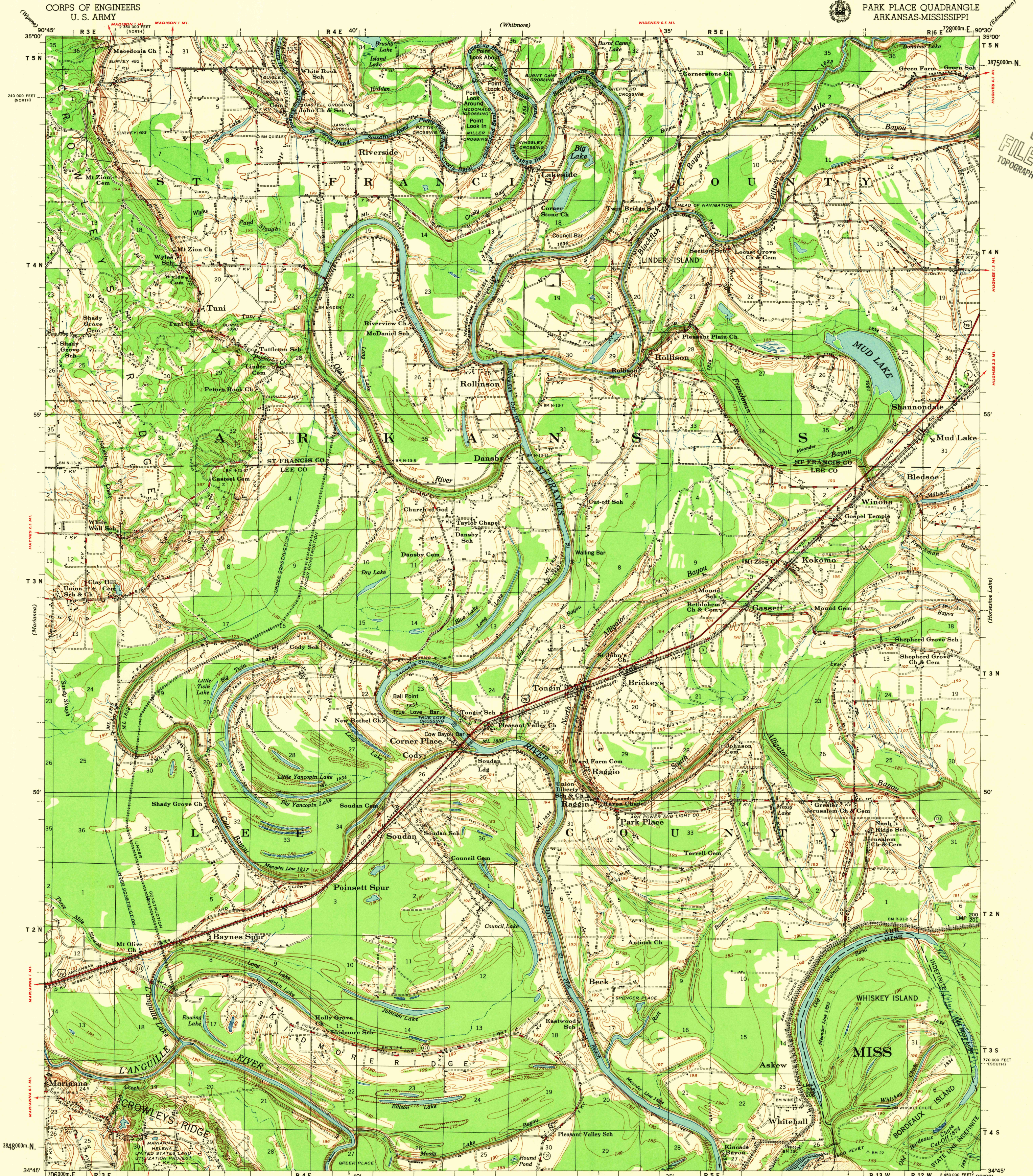
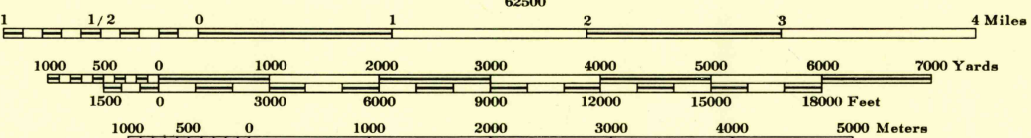




U.S.G.S.
FILE COPY
TOPOGRAPHIC DIVISION



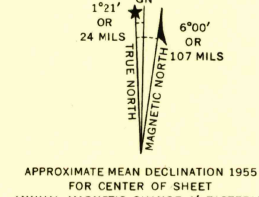
Prepared under the direction of the President, Mississippi River Commission by the Memphis District, Corps of Engineers, U. S. Army, Memphis, Tennessee. Horizontal Control by Mississippi River Commission and Memphis District, Corps of Engineers, U. S. Army and U. S. Coast and Geodetic Survey. Vertical Control by Mississippi River Commission and Memphis District, Corps of Engineers, U. S. Army. This map and descriptions, elevations and geodetic positions of permanent survey marks may be obtained from Memphis District, Corps of Engineers, U. S. Army, Memphis, Tennessee. Topography by Memphis District, Corps of Engineers, U. S. Army, 1930-1949. Planimetry remapped from aerial photographs flown in 1945-1949. Field checked 1949. Political boundaries are shown according to best available information. Work under Flood Control Act shown as of August 1954. Polyconic Projection, 1927 North American Datum. This map complies with national map accuracy standards.



Contour intervals 5 and 25 feet changing on the 250 foot contour

DATUM IS MEAN SEA LEVEL. ONE THOUSAND METER UNIVERSAL TRANSVERSE MERCATOR GRID, ZONE 15 IS INDICATED BY TICKS OUTSIDE OF THE NEATLINE. ARKANSAS STATE GRID ZONE SOUTH IS INDICATED BY DOTTED TICKS, ZONE NORTH BY DASHED TICKS OUTSIDE THE NEATLINE AT 10,000 FOOT INTERVALS.

Additional copies may be procured from The President, Mississippi River Commission Corps of Engineers, U. S. Army, Vicksburg, Miss. 20 cents per copy



Distances on the Mississippi River above Head of Passes are shown at 5 mile intervals. Distances on the St. Francis River, L'Angeville River, and Blackfish Bayou above mouth are shown at 5 mile intervals.

USCS
Historical File
Topographic Division

LEGEND
Levee: ---
Retains and dikes: ---
Revetment: ---
River Gage: ---
Levee mile post: ---
Levee station: ---
Towhead: ---
ROAD DATA 1952
In developed areas, only through roads are classified
Hard surface, heavy duty: ---
Hard surface, medium duty: ---
Loose surface graded and drained: ---
or narrow hard surface road: ---
Improved dirt road or street: ---
Unimproved dirt road; trail: ---
Route markers: Federal; State: ---

PARK PLACE, ARKANSAS; MISSISSIPPI
EDITION OF 1955
N3445-W9030/15

U.S.G.S.
FILE COPY
TOPOGRAPHIC DIVISION

DEC 7 1955
Printed by G.M.S. for G.S.
(2500)