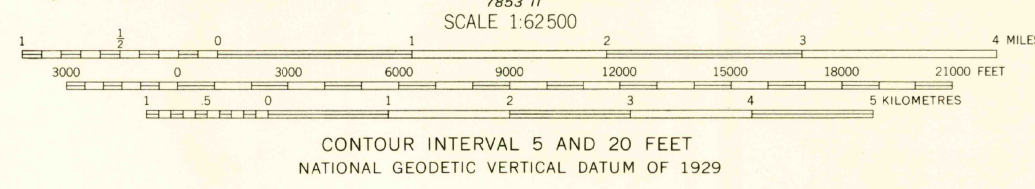
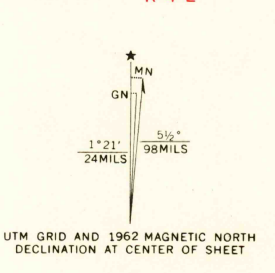
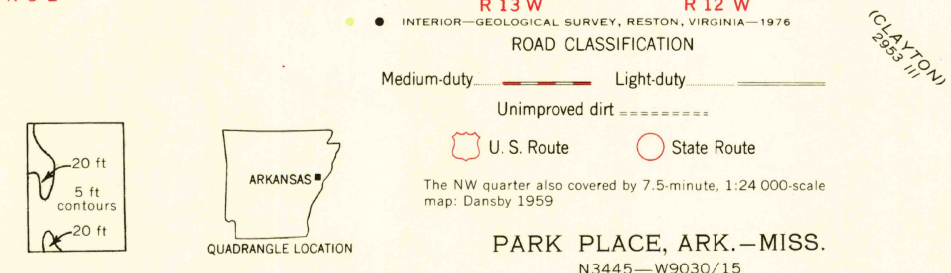


Maped and edited by the Mississippi River Commission  
Published by the Geological Survey  
Control by USGS, USC&GS, and USCE  
Topography by photogrammetric methods from aerial  
photographs taken 1962 and planimetric surveys 1930, 1949,  
and 1961. Field checked 1962  
Polyconic projection. 1927 North American datum  
10,000-foot grids based on Arkansas coordinate system,  
north and south zones, and Mississippi coordinate system,  
west zone  
1000-metre Universal Transverse Mercator grid ticks,  
zone 15, shown in blue



THIS MAP COMPLIES WITH NATIONAL MAP ACCURACY STANDARDS  
FOR SALE BY U.S. GEOLOGICAL SURVEY, DENVER, COLORADO 80225, OR RESTON, VIRGINIA 22092  
ARKANSAS GEOLOGICAL COMMISSION, LITTLE ROCK, ARKANSAS 72204  
AND MISSISSIPPI RIVER COMMISSION, VICKSBURG, MISSISSIPPI 39180  
A FOLDER DESCRIBING TOPOGRAPHIC MAPS AND SYMBOLS IS AVAILABLE ON REQUEST



PARK PLACE, ARK.-MISS.  
N3445—W930/15  
1962  
AMS 7853 I—SERIES V784

USGS  
Historical File  
Topographic Division

MAR 11 1976