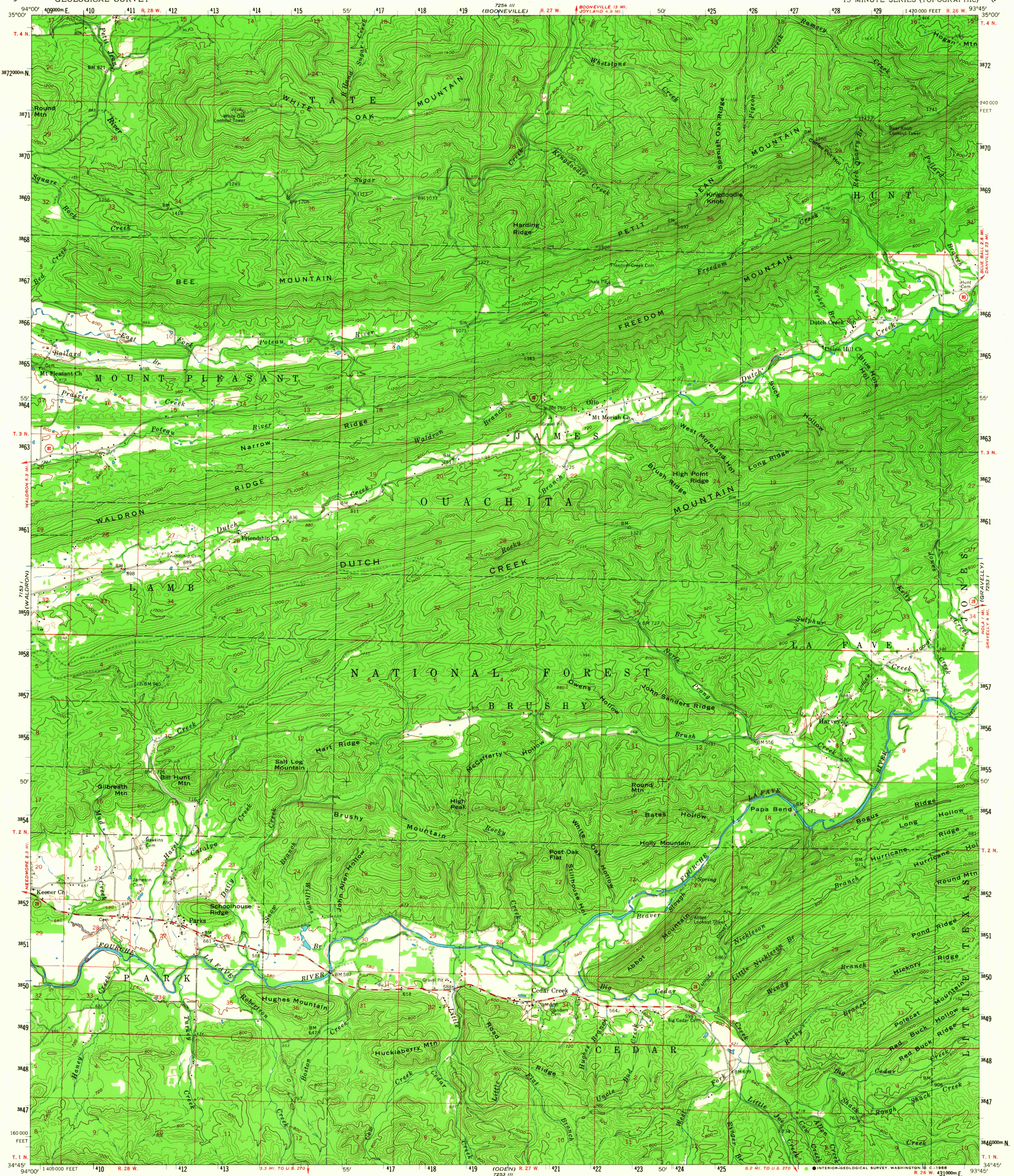


(1:50,000)

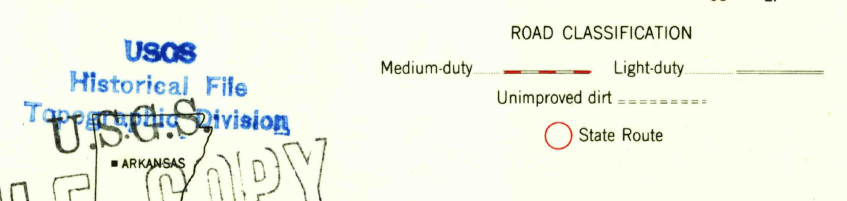
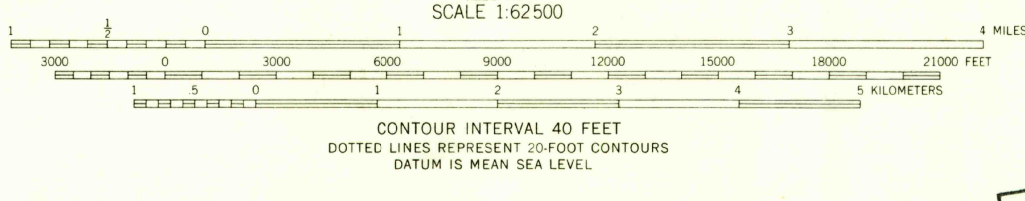
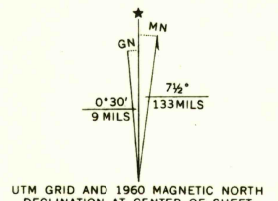
UNITED STATES  
DEPARTMENT OF THE INTERIOR  
GEOLOGICAL SURVEY

PARKS QUADRANGLE  
ARKANSAS—SCOTT CO.  
15 MINUTE SERIES (TOPOGRAPHIC)

7254 III  
R. 27 W. JOYLAND 4.9 MI.  
BOONEVILLE 13 MI.



Mapped, edited, and published by the Geological Survey  
Control by USGS and USC&GS  
Topography from aerial photographs by photogrammetric methods  
Aerial photographs taken 1955. Field check 1960  
Polyconic projection. 1927 North American datum  
10,000-foot grid based on Arkansas coordinate system, north zone  
1000-meter Universal Transverse Mercator grid ticks,  
zone 15, shown in blue



THIS MAP COMPLIES WITH NATIONAL MAP ACCURACY STANDARDS  
FOR SALE BY U. S. GEOLOGICAL SURVEY, DENVER, COLORADO 80225 OR WASHINGTON, D. C. 20242,  
THE ARKANSAS GEOLOGICAL AND CONSERVATION COMMISSION, LITTLE ROCK, ARKANSAS 72201.  
A FOLDER DESCRIBING TOPOGRAPHIC MAPS AND SYMBOLS IS AVAILABLE ON REQUEST

USGS  
Historical File  
Topographic Division  
FILE COPY  
TOPOGRAPHIC DIVISION

PARKS, ARK.  
N3445-W9345/15  
1960  
AMS 7253 IV—SERIES V784  
APR 10 1968

3220