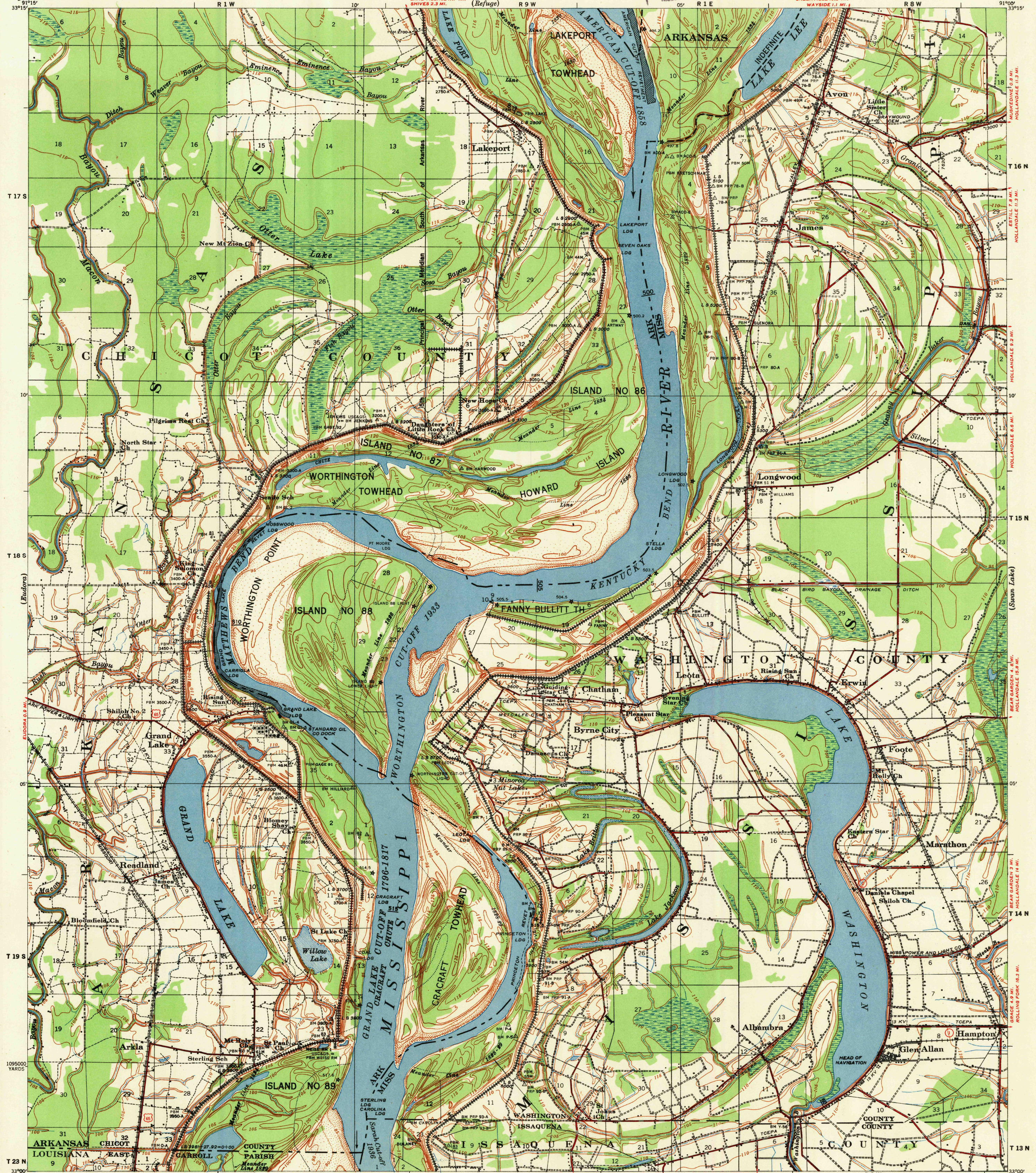
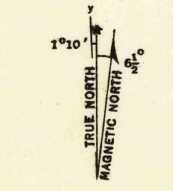



U.S.G.S.
FILE COPY
Inspection and Editing



Prepared under the direction of the President, Mississippi River Commission.
Horizontal control by Mississippi River Commission and Corps of Engineers,
U. S. Army, Vicksburg District.
Vertical control by Mississippi River Commission and Corps of Engineers,
U. S. Army, Vicksburg District.
Descriptions, elevations and geodetic positions of bench marks may be
obtained from Vicksburg Engineer District, Vicksburg, Miss.
Topography by Corps of Engineers, U. S. Army, Vicksburg District, 1929-39.
Revised by Mississippi River Commission, 1932, 1936 and 1939.
Political boundaries are shown according to best available information
and are subject to change except where established by court decision.
Work under Flood Control Act shown as of December, 1939.
Polyconic Projection, North American Datum.



LEGEND

Levee	Levee mile post	LMP
Retards and dikes	Levee station	LS
Revetment	Towhead	TH
River Gage		

Distances below Cairo gage are shown at 5 mile intervals.
Distances on Washington Bayou are shown at 5 mile intervals
above mouth of Steele Bayou.

Contour interval 5 feet
Datum is mean gulf level at Biloxi, Mississippi. Elevations differ from mean sea level elevations as determined
by the U. S. Coast and Geodetic Survey, by small fractions of a foot. Persons interested may secure elevations of bench
marks as determined by the latest U. S. C. & G. S. adjustment, by applying to the U. S. Coast and Geodetic Survey.
FIVE THOUSAND YARD GRID COMPUTED FROM "GRID SYSTEM FOR PROGRESSIVE MAPS
IN THE U. S." ZONE C, U. S. C. & G. S. SPECIAL PUBLICATION NO. 99
Additional copies may be procured from
The President, Mississippi River Commission,
Vicksburg, Miss. 10 cents per copy

USGS
Historical File
Topographic Division

PRICE 20 CENTS PER COPY
For quadrangle maps effective on and after
1 November 1948

ROUTES USUALLY TRAVELED
HARD IMPROVED SURFACES
OTHER SURFACE IMPROVEMENTS
U. S. ROUTE
ROAD DATA REVISED 1940
STATE ROUTE
READLAND, ARK.-LA.-MISS.

EDITION OF 1939
N3300-W9100/15

U.S.G.S.
FILE COPY
Inspection and Editing