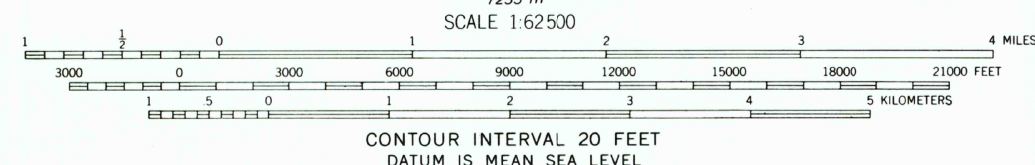
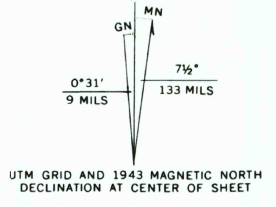





Map by the Geological Survey  
1943

**ROAD CLASSIFICATION**  
Medium-duty ——— Light-duty ———  
Unimproved dirt - - - - -  
○ State Route



Polyconic projection, 1927 North American datum  
10,000-foot grid based on Arkansas (North)  
rectangular coordinate system  
1000-meter Universal Transverse Mercator grid ticks,  
zone 15, shown in blue



FOR SALE BY U. S. GEOLOGICAL SURVEY, DENVER, COLORADO 80225 OR WASHINGTON, D. C. 20242  
AND BY THE ARKANSAS GEOLOGICAL COMMISSION, LITTLE ROCK, ARKANSAS 72201  
A FOLDER DESCRIBING TOPOGRAPHIC MAPS AND SYMBOLS IS AVAILABLE ON REQUEST

ST PAUL, ARK  
N 3545-W 9345/15  
1943  
AMS 7255 IV-SERIES V784

