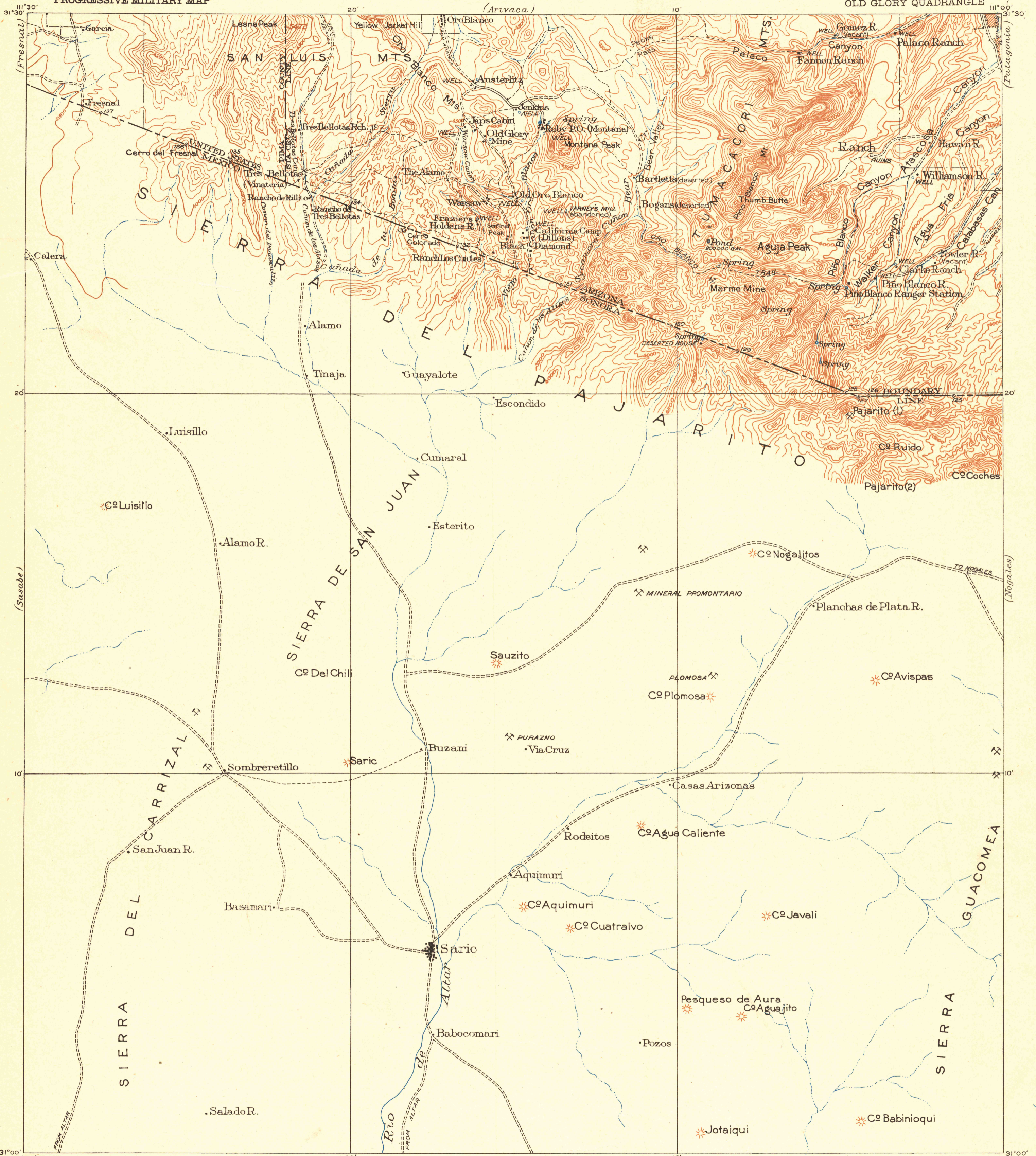


CONTROLLED
RECONNAISSANCE SHEET
214-S-II&IV

CORPS OF ENGINEERS, U. S. ARMY
PROGRESSIVE MILITARY MAP

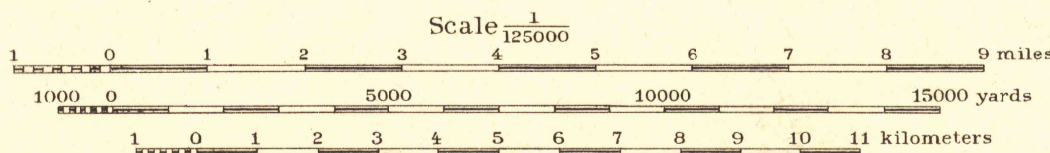
ARIZONA
OLD GLORY QUADRANGLE



W. P. Stokely, Col., Corps of Engineers, Department Engineer.
F. L. Weeks 1st. Lieut., Engineer Reserve Corps, in charge of
Military Mapping. M. H. Quesenberry, 1st. Lieut., 12th Inf.,
J. F. Ardrey, 2nd. Lt., 12th Inf., and J. D. Rivet, 2nd. Lt., 12th Inf.,
authorities for Topography on American side.

Mexican information taken from International Boundary
Commission 1889 and Mexican Border map, sheet 2 and its
Compilation Only; additions from map of Sonora by Maj. Mitchell
and Capt. Knabenshue.

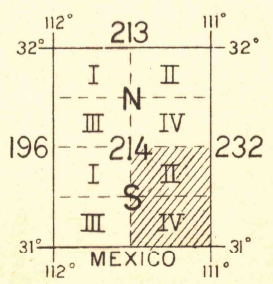
Control on U. S. side: International Boundary Commission
1889, Pima Co. map; General Land Office township plats.
Topography filled in by reconnaissance methods, under
direction of Dept. Engineer, S. D., 1915-16.



Contour Interval 100 feet
Datum is mean sea level

NOTE: OFFICERS USING THIS MAP WILL MARK HEREON CORRECTIONS AND ADDITIONS WHICH COME
TO THEIR ATTENTION AND MAIL DIRECT TO "THE CHIEF OF ENGINEERS, WASHINGTON, D. C."

ARMY MAP SERVICE, U. S. ARMY, WASHINGTON, D. C. 101230
10/43 WH. 1943



TRUE NORTH
MAGNETIC NORTH
APPROXIMATE MEAN
DECLINATION 1920

OLD GLORY
ARIZONA

FILE COPY
MAP INFORMATION OFFICE