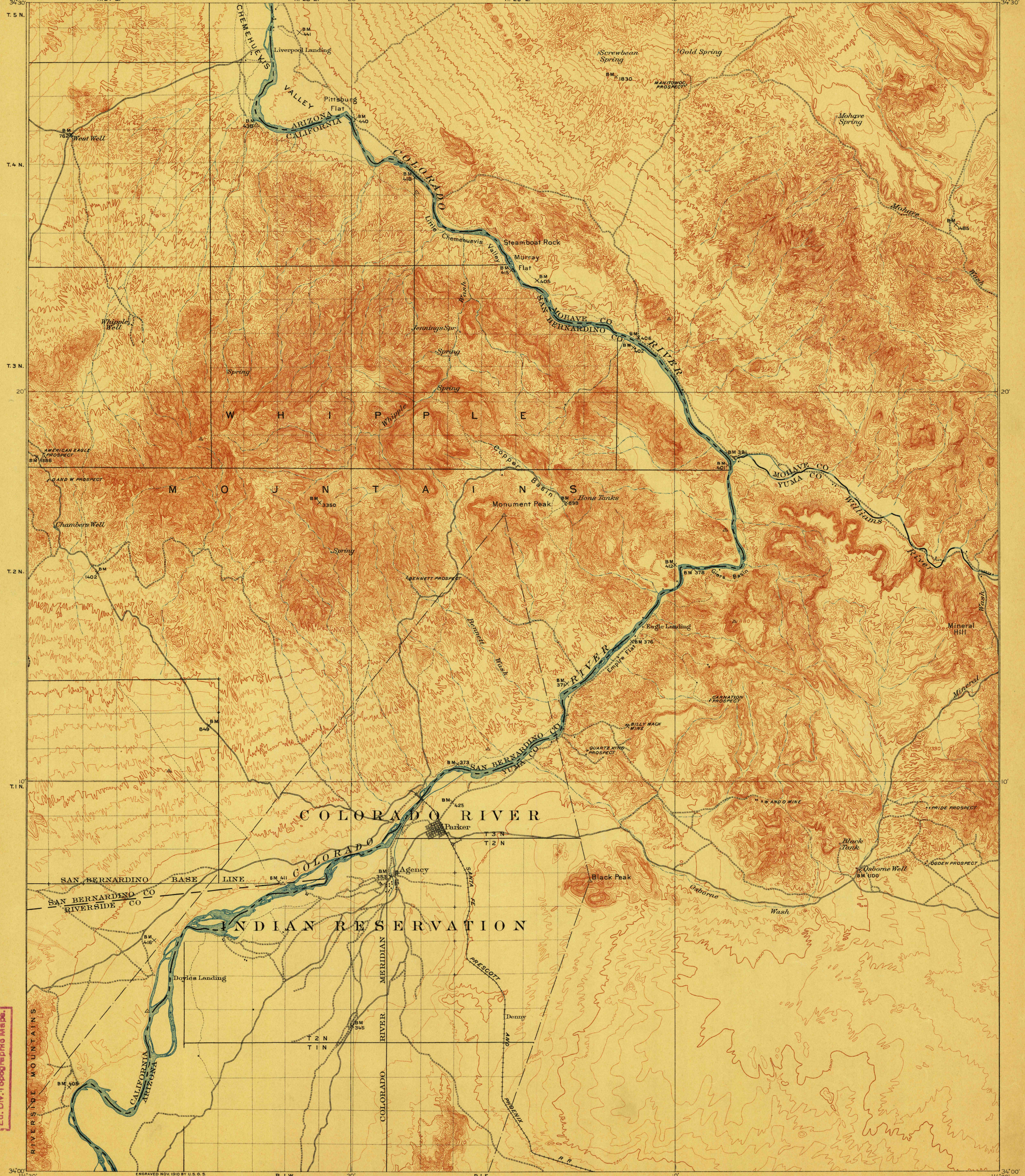


TOPOGRAPHY

U.S. GEOLOGICAL SURVEY GEORGE OTIS SMITH, DIRECTOR



U.S.G.S. FILE COPY Ed. Div. Topographic Maps.

R. B. Marshall, Chief Geographer; T. G. Gerdine, Geographer in charge; Topography by W. C. Guerin, C. W. Sutton, J. W. Muller, C. V. Guerin, and E. C. Guerin. Colorado River Valley from Surveys by A. I. Oliver, A. P. Meade, J. G. Hefty, and H. T. Paterson. Control by R. B. Robertson. Surveyed in 1902-1903 and 1909.

USGS Historical File Topographic Division

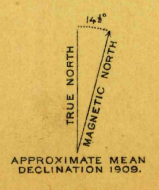
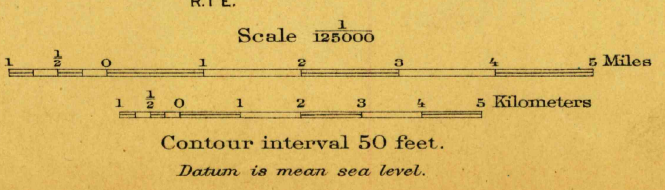


Diagram of Township grid with coordinates 6 5 4 3 2 1, 7 8 9 10 11 12, etc.

ENGRAVED NOV. 1910 BY U.S.G.S. Edition of Mar. 1911. MAY 20 1911 3572 PARKER, ARIZ.-CAL.