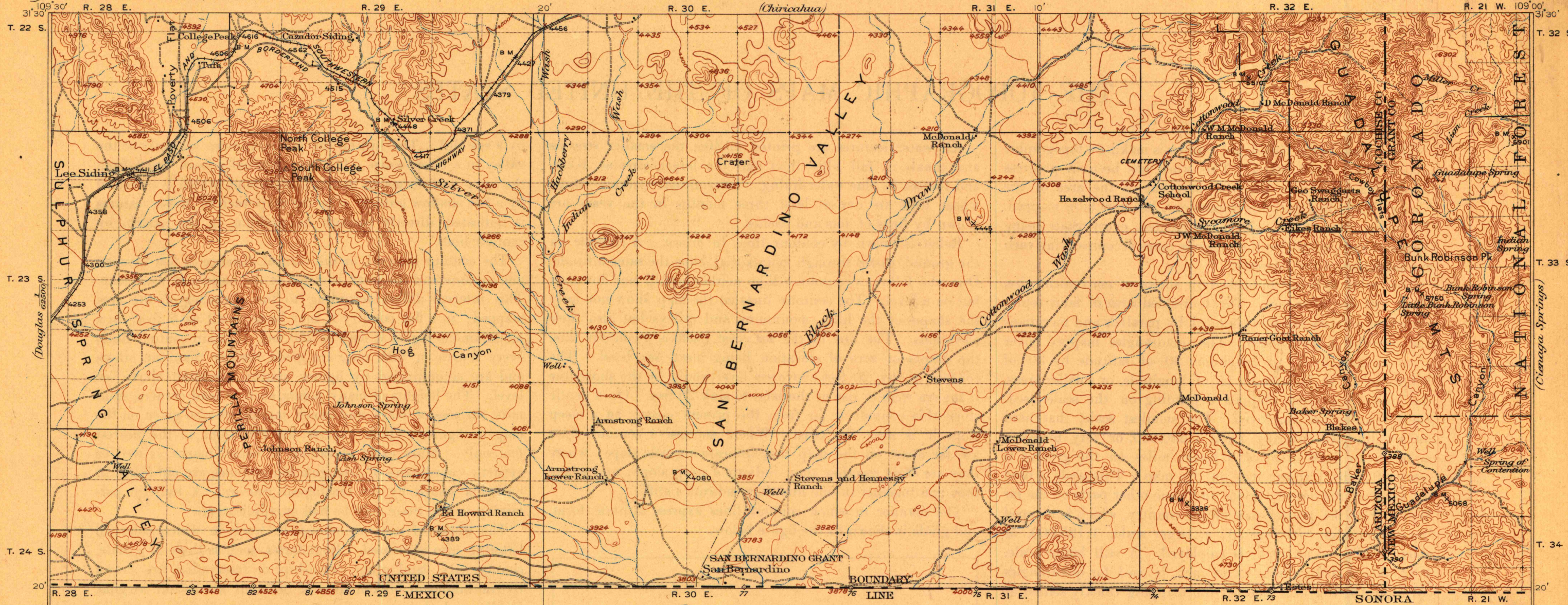


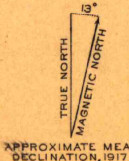
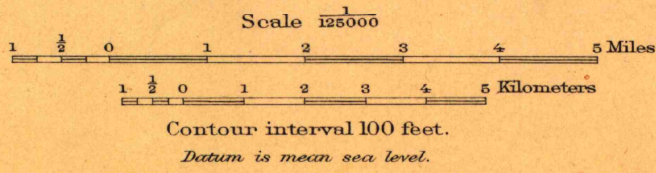
TOPOGRAPHY



X4

ENGRAVED 1918 BY U.S.G.S.
R.B. Marshall, Chief Geographer.
T.G. Gardine and Geo. R. Davis Geographers in charge.
Topography by J.E. Blackburn and Cornelius Schnurr.
Control by T.M. Bannon and C.R. Fisher.
Surveyed in 1917.

Schnurr
Blackburn



6	5	4	3	2	1
7	8	9	10	11	12
13	14	15	16	17	18
19	20	21	22	23	24
25	26	27	28	29	30
31	32	33	34	35	36

Edition of 1919.

PERILLA
ARIZ