


compiled reconnaissance topography
Lippitt & Conner 1934

ARIZONA
(PIMA COUNTY)
TUCSON MOUNTAINS QUADRANGLE



Prepared by N. H. DARTON
Topography from various sources and rapid reconnaissance
SEM from San Xavier Quad., U. S. Army, Corps of Engineers
NE 1/4 from surveys by O. H. Lloyd, E. H. Spencer, F. J. Conzen, R. Forsner & M. Bremer
U. S. Civil Works Administration 1934
Land lines added from General Land Office records adjusted to natural features and control
▲ Triangulation Station BM 1845 Bench marks
Contours in Range 9 in large part roughly approximate.


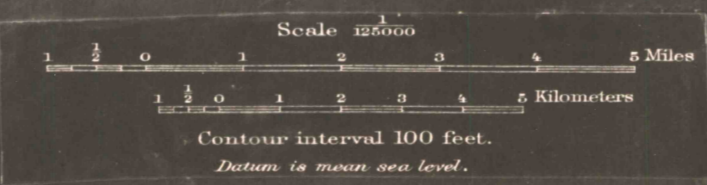


DIAGRAM OF TOWNSHIP

6	5	4	3	2	1
7	8	9	10	11	12
13	14	15	16	17	18
19	20	21	22	23	24
25	26	27	28	29	30
31	32	33	34	35	36

Polyconic projection. R. 13 E. T. 15 S.
TUCSON MOUNTAINS, ARIZ.

