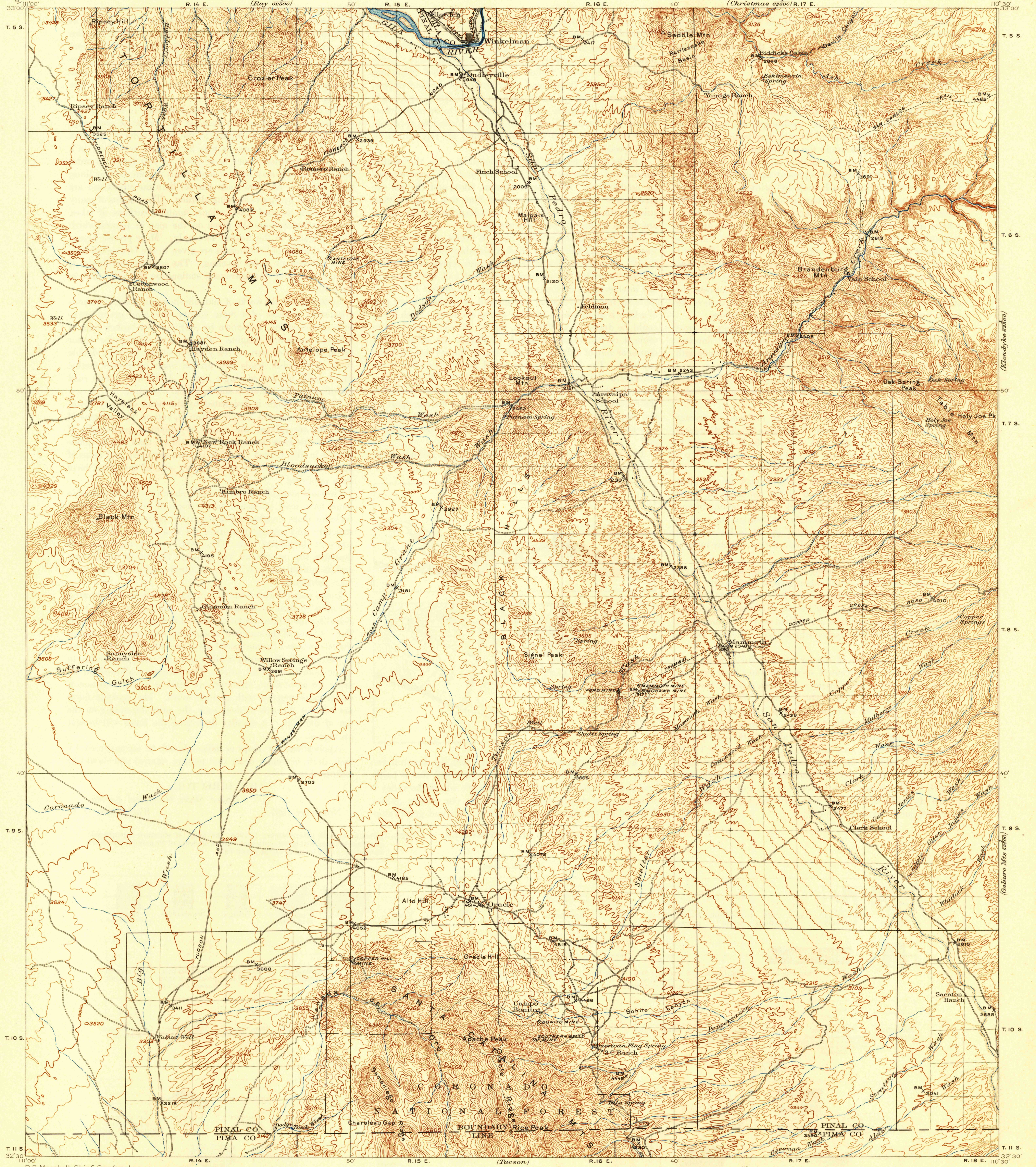



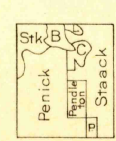
U.S.G.S.
FILE COPY
Inspection and Editing.

UNITED STATES
DEPARTMENT OF THE INTERIOR
GEOLOGICAL SURVEY

ARIZONA
WINKELMAN QUADRANGLE



R.B. Marshall, Chief Geographer.
T.G. Gerdine, Geographer in charge.
Topography by Pearson Chapman, J.G. Staack, S.G. Lunde,
Stuart T. Fenick, T.P. Pendleton, and J.E. Blackburn.
Control by T.M. Bannon, L.F. Biggs, M.S. Bright, and Thos. Winsor.
Surveyed in 1910 and 1911.



Contour interval 100 feet
Datum is mean sea level

U.S.G.S.
FILE COPY
Inspection and Editing.



Historic
Topographic Division

Edition of Oct. 1913, reprinted 1946
Polyconic projection. To place on North
American datum move projection lines
500 feet south and 270 feet west

ARIZ.
WINKELMAN
N3230-W11030/30

NOV 12 1946

2125