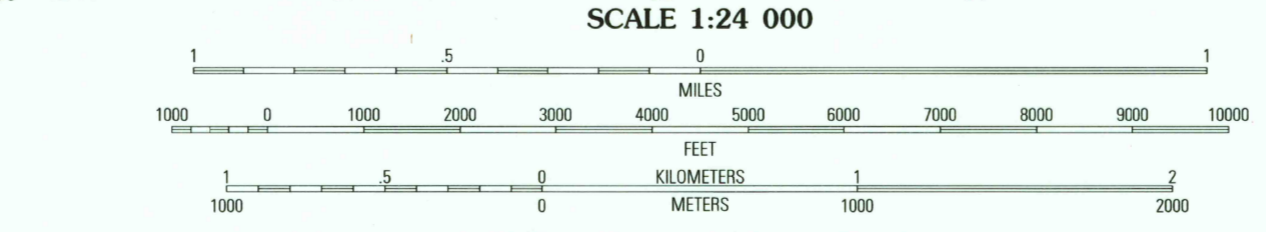

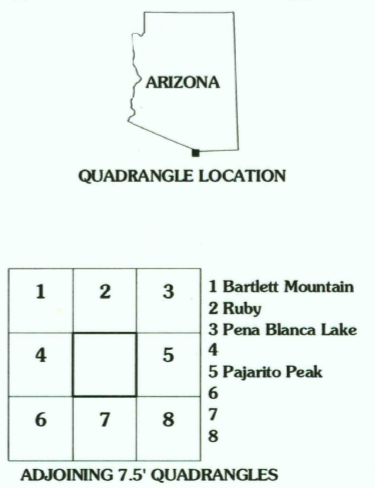


Produced by the United States Geological Survey 1980 Revision by USDA Forest Service 2004 Topography compiled 1975. Planimetry derived from imagery taken 1996 and other sources. Public Land Survey System and survey control current as of 2004. Boundaries current as of 2005. Mexico portion produced from Instituto Nacional de Estadística, Geografía e Informática (INEGI) data, dated 2000. North American Datum of 1983 (NAD 83). Projection and 1 000-meter grid: Universal Transverse Mercator, zone 12. 2 500-meter ticks: Arizona Coordinate System (central zone). North American Datum of 1927 (NAD 27) is shown by dashed corner ticks. The values of the shift between NAD 83 and NAD 27 for 7.5-minute intersections are obtainable from National Geographic Survey NADCON software. Non-National Forest System lands within the National Forest. Inholdings may exist in other National or State reservations. This map is not a legal document. Public lands are subject to change and leasing, and may have access restrictions; check with appropriate offices. Obtain permission before entering private lands.



CONTOUR INTERVAL 40 FEET IN UNITED STATES NATIONAL GEODETIC VERTICAL DATUM OF 1929 CONTOUR INTERVAL 20 METERS IN MEXICO TO CONVERT FROM FEET TO METERS, MULTIPLY BY 0.3048

THE UNITED STATES PORTION COMPLIES WITH NATIONAL MAP ACCURACY STANDARDS FOR SALE BY U.S. GEOLOGICAL SURVEY, P.O. BOX 25286, DENVER, COLORADO 80225 A FOLDER DESCRIBING TOPOGRAPHIC MAPS AND SYMBOLS IS AVAILABLE ON REQUEST



Highways and Roads legend including Interstate, U.S., State, County, National Forest, and National Forest Trail symbols. Includes a table of adjoining 7.5-minute quadrangles and a date stamp: JUN 15 2007. ISBN 1-411-30202-8 and barcode information are also present.

USGS Library Reston, VA. Topo Archive

ISBN 1-411-30202-8 9 781411 302020

3 1818 00532421 3

ALAMO SPRING, AZ - SON 2004 31111-C2-TF-024 NGA 3746 I SW-SERIES V898