

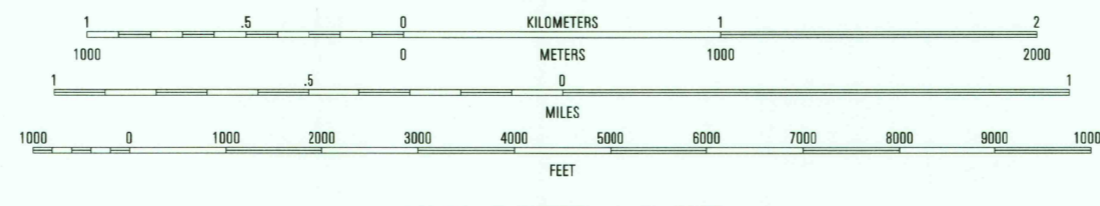
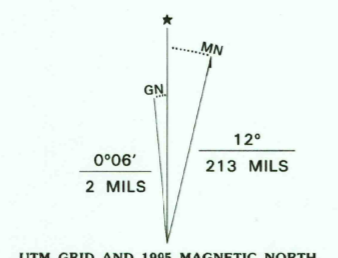
Produced by the United States Geological Survey

Compiled from imagery dated 1966. Revised from imagery dated 1992. PLSS, survey control, contours, and elevations current as of 1968. Map edited 1995

North American Datum of 1983 (NAD 83). Projection and blue 1000-meter ticks: Universal Transverse Mercator, zone 12 2500-meter ticks: Arizona Coordinate System of 1983 central zone

North American Datum of 1927 (NAD 27) is shown by dashed corner ticks. The values of the shift between NAD 83 and NAD 27 for 7.5-minute intersections are obtainable from National Geodetic Survey NADCON software

There may be private inholdings within the boundaries of the National or State reservations shown on this map



SCALE 1:24 000  
CONTOUR INTERVAL 20 FEET  
SUPPLEMENTARY CONTOUR INTERVAL 10 FEET  
NATIONAL GEODETIC VERTICAL DATUM OF 1929  
TO CONVERT FEET TO METERS MULTIPLY BY 0.3048  
TO CONVERT METERS TO FEET MULTIPLY BY 3.2808

THIS MAP COMPLIES WITH NATIONAL MAP ACCURACY STANDARDS  
FOR SALE BY U.S. GEOLOGICAL SURVEY  
DENVER, COLORADO 80225, OR RESTON, VIRGINIA 22092  
A FOLDER DESCRIBING TOPOGRAPHIC MAPS AND SYMBOLS IS AVAILABLE ON REQUEST




QUADRANGLE LOCATION

1	2	3	1 West of Marana
2	3	4	2 Marana
3	4	5	3 Ruelas Canyon
4	5	6	4 West of Avra
5	6	7	5 Jaynes
6	7	8	6 Cocorque Butte
			7 Brown Mountain
			8 Cal Mountain

ADJOINING 7.5' QUADRANGLE NAMES

ROAD CLASSIFICATION

Primary highway	Light-duty road, hard or improved surface
Secondary highway	Unimproved road
Interstate Route	U.S. Route
	State Route



AVRA, AZ  
32111-C2-TF-024  
1992

DMA 3848 III NE-SERIES V898

