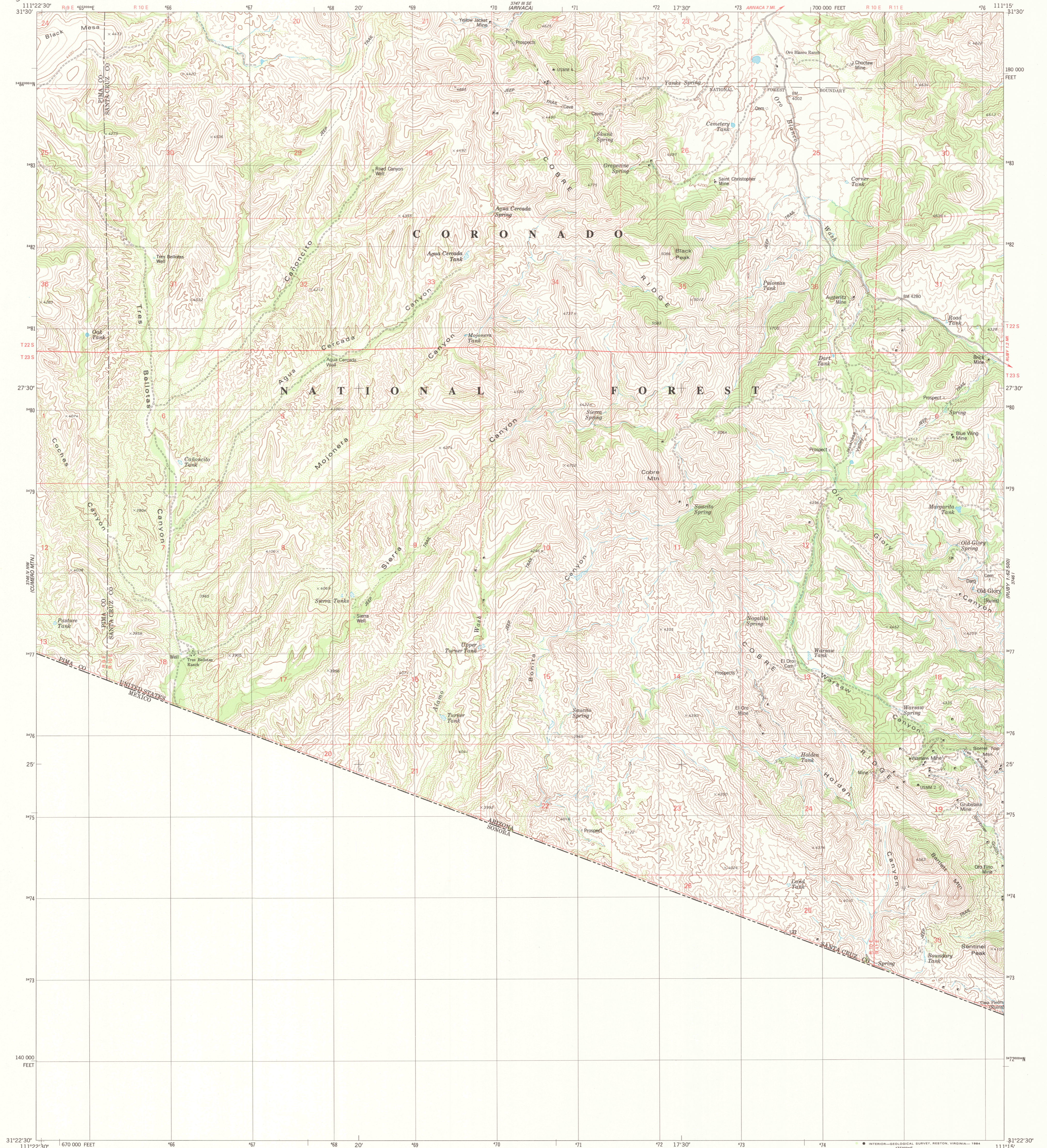


31° 22' 30" N
111° 22' 30" W

UNITED STATES
DEPARTMENT OF THE INTERIOR
GEOLOGICAL SURVEY

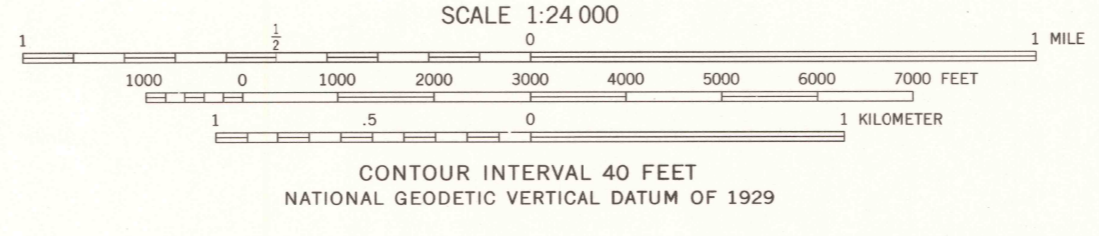
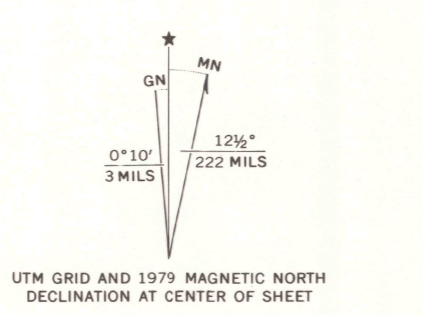
BARTLETT MTN. QUADRANGLE
ARIZONA
7.5 MINUTE SERIES (TOPOGRAPHIC)

31° 22' 30" N
111° 15' W



111° 22' 30" 670 000 FEET 66 67 68 20' 69 70 71 17' 30" 72 73 74 700 000 FEET R 10 E R 11 E R 12 E R 13 E R 14 E R 15 E R 16 E R 17 E R 18 E R 19 E R 20 E R 21 E R 22 E R 23 E R 24 E R 25 E R 26 E R 27 E R 28 E R 29 E R 30 E R 31 E R 32 E R 33 E R 34 E R 35 E R 36 E R 37 E R 38 E R 39 E R 40 E 111° 15' W

Mapped, edited, and published by the Geological Survey
Control by USGS and NOS/NOAA
Topography by photogrammetric methods from aerial photographs taken 1974. Field checked 1975
Map edited 1979
Projection and 10,000-foot grid ticks: Arizona coordinate system, central zone (transverse Mercator)
1000-meter Universal Transverse Mercator grid, zone 12 1927 North American Datum
To place on the predicted North American Datum 1983 move the projection lines 9 meters south and 63 meters east as shown by dashed corner ticks
There may be private inholdings within the boundaries of the National or State reservations shown on this map



ROAD CLASSIFICATION

Primary highway, hard surface	Light-duty road, hard or improved surface
Secondary highway, hard surface	Unimproved road
Interstate Route	U. S. Route
	State Route

BARTLETT MTN., ARIZ.
NE 1/4 ORO BLANCO 15' QUADRANGLE
N3122.5-W11115.7.5

THIS MAP COMPLIES WITH NATIONAL MAP ACCURACY STANDARDS
FOR SALE BY U. S. GEOLOGICAL SURVEY, DENVER, COLORADO 80225, OR RESTON, VIRGINIA 22092
A FOLDER DESCRIBING TOPOGRAPHIC MAPS AND SYMBOLS IS AVAILABLE ON REQUEST

Map photorevised 1982
No major culture or drainage changes observed

RETURN TO:
NHD HISTORICAL MAP ARCHIVES
USGS NATIONAL CENTER, MS-682
RESTON, VA 22092

1979
PHOTOINSPECTED 1982
DMA 3746 IV NE-SERIES V898