

Mapped, edited, and published by the Geological Survey

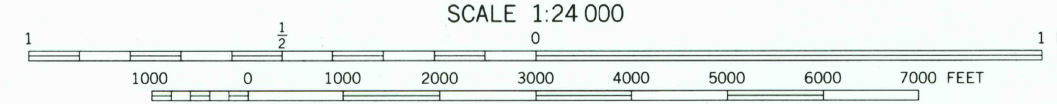

Control by USGS and NOS/NOAA

Topography by photogrammetric methods from aerial photographs taken 1959. Field checked 1963

Polyconic projection. 1927 North American Datum
10,000-foot grid based on Arizona coordinate system, central zone
1000-meter Universal Transverse Mercator grid ticks, zone 12
shown in blue

To place on the predicted North American Datum 1983 move
the projection lines 2 meters north and 65 meters east as shown
by dashed corner ticks

There may be private inholdings within the boundaries of the
National or State reservations shown on this map



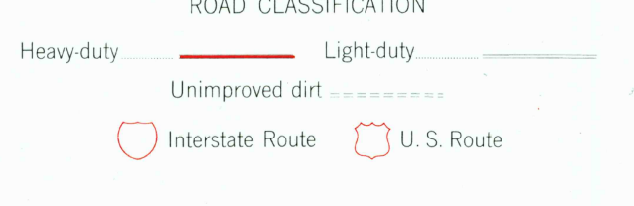
CONTOUR INTERVAL 20 FEET
DOTTED LINES REPRESENT 10-FOOT CONTOURS
NATIONAL GEODETIC VERTICAL DATUM OF 1929

THIS MAP COMPLIES WITH NATIONAL MAP ACCURACY STANDARDS
FOR SALE BY U.S. GEOLOGICAL SURVEY, P.O. BOX 25286, DENVER, COLORADO 80225
A FOLDER DESCRIBING TOPOGRAPHIC MAPS AND SYMBOLS IS AVAILABLE ON REQUEST

RECEIVED
APR 30 2001



QUADRANGLE LOCATION



BELLEMONT, ARIZ.
35111-87-TF-024
PHOTOINSPECTED 1980
1963

DMA 3654 III NE-SERIES V898

