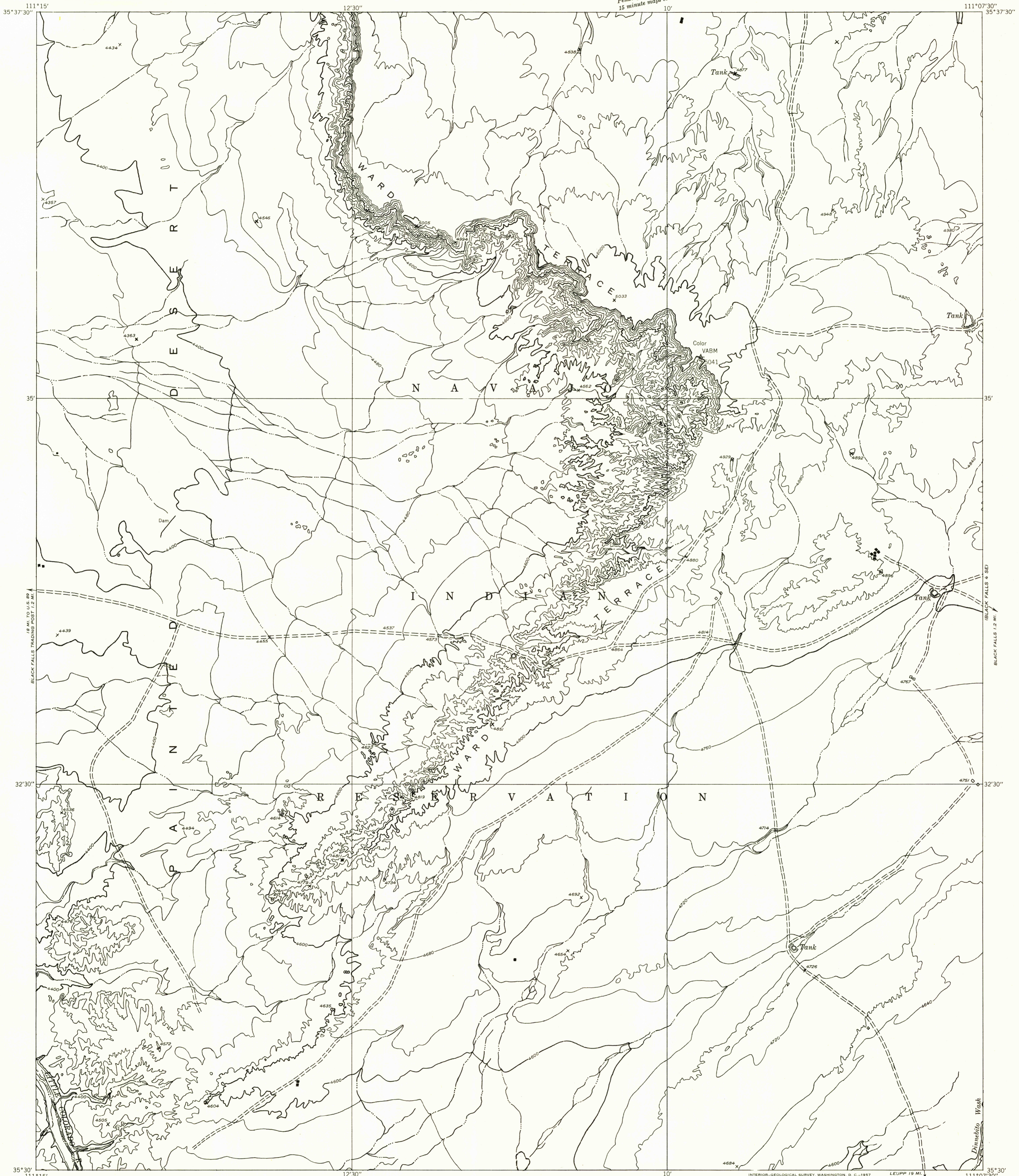


BLACK FALLS NE

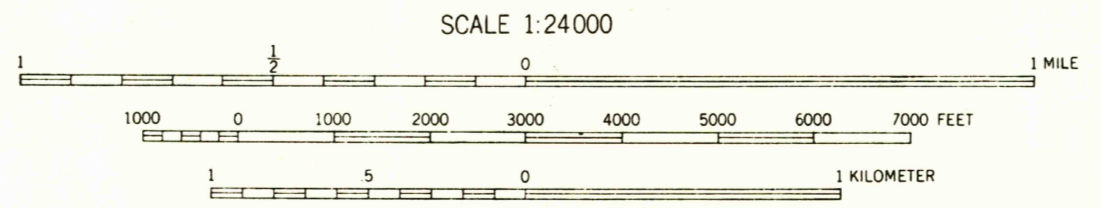
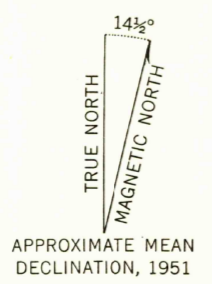
DEPARTMENT OF THE INTERIOR
GEOLOGICAL SURVEY

Preliminary edition
Pending completion of 1:62,500 scale
15 minute maps covering this area

BLACK FALLS 4 SW QUADRANGLE
ARIZONA-COCONINO CO.



Mapped by the Geological Survey 1955
Topography by multiplex methods from
aerial photographs taken 1953
Symbols and other detail herein
drawn for 1:62 500 scale publication



SCALE 1:24000
CONTOUR INTERVAL 40 FEET
DATUM IS MEAN SEA LEVEL

USGS
Historical File
Topographic Division

U.S.G.S.
FILE COPY
TOPOGRAPHIC DIVISION

ROAD CLASSIFICATION
Improved ——— Unimproved - - - - -

BLACK FALLS 4 SW, ARIZ.
N3530-W11107.5/75

JUN - 3 1957
2040