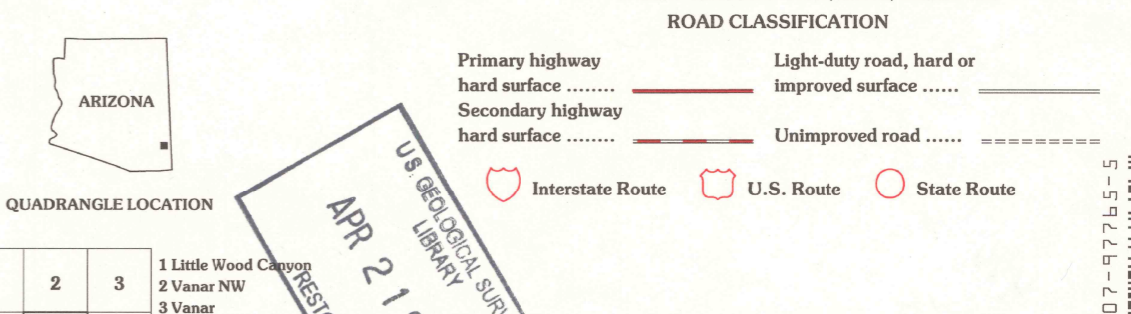
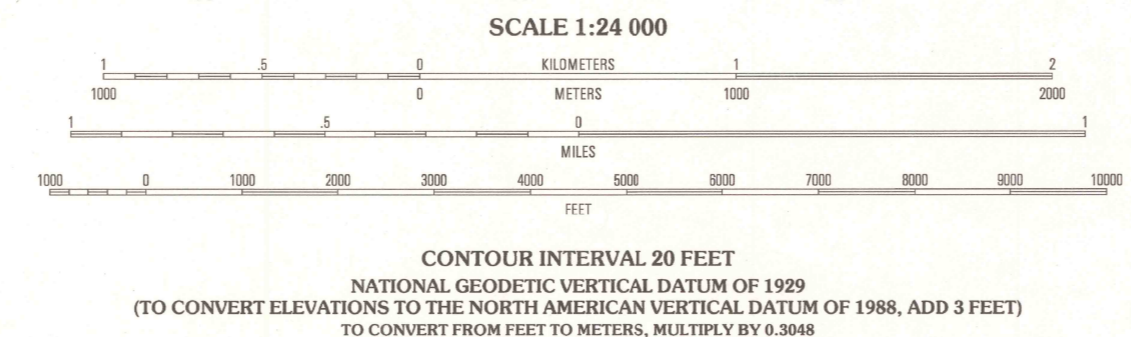
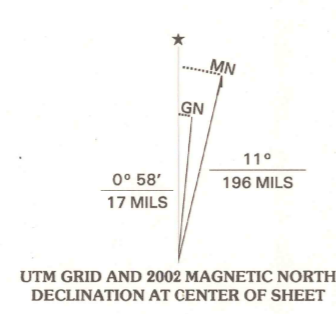


Produced by the United States Geological Survey
Topography compiled 1982. Planimetry derived from imagery taken 1998 and other sources. Public Land Survey System and survey control current as of 1983. Boundaries current as of 2001.
North American Datum of 1983 (NAD 83). Projection and 1 000-meter grid: Universal Transverse Mercator, zone 12
2 500-meter grid: Arizona Coordinate System of 1983 (east zone)
North American Datum of 1927 (NAD 27) is shown by dashed corner ticks. The values of the shift between NAD 83 and NAD 27 for 7.5-minute intersections are obtainable from National Geodetic Survey NADCON software.
There may be private inholdings within the boundaries of the National or State reservations shown on this map



QUADRANGLE LOCATION

1	2	3	1 Little Wood Canyon
4	5	6	2 Vassar NW
7	8	9	3 Vanar
10	11	12	4 Cochise Head
13	14	15	5 San Simon Clenega
16	17	18	6 Boulder Park
19	20	21	7 Portal
22	23	24	8 Portal NE

ADJOINING 7.5' QUADRANGLES

BLUE MOUNTAIN, AZ
1998
NIMA 4148 II SW-SERIES V898

3 1818 00546717 8

9 786067 977653