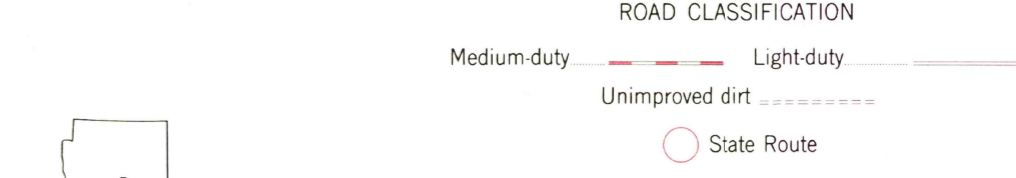
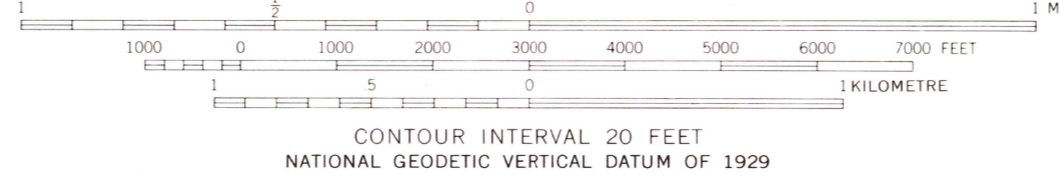
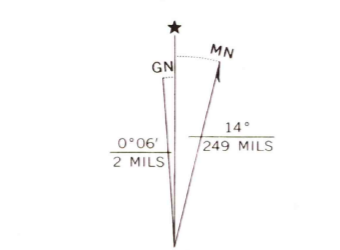


Mapped by the U. S. Forest Service  
Edited and published by the Geological Survey  
Control by USGS, USC&GS, and USFS  
Topography by photogrammetric methods from aerial  
photographs taken 1948. Field checked by USGS 1965  
Polyconic projection, 1927 North American datum  
10,000-foot grid based on Arizona coordinate system, central zone  
1000-metre Universal Transverse Mercator grid ticks,  
zone 12, shown in blue



BLUE RIDGE RESERVOIR, ARIZ.  
N3430—W11107.5/7.5

FOR SALE BY U.S. GEOLOGICAL SURVEY, DENVER, COLORADO 80225, OR RESTON, VIRGINIA 22092  
A FOLDER DESCRIBING TOPOGRAPHIC MAPS AND SYMBOLS IS AVAILABLE ON REQUEST

USGS  
HISTORICAL FILE  
TOPOGRAPHIC DIVISION

1965  
AMS 3753 II SW—SERIES V898

MAY 20 1975