

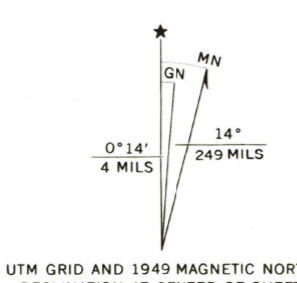




Mapped, edited, and published by the Geological Survey  
Control by USGS, and USC&GS  
Topography from aerial photographs by multiplex methods  
Aerial photographs taken 1947. Field check 1949  
Polyconic projection. 1927 North American datum  
10,000-foot grid based on Arizona coordinate system,  
central zone  
1000-meter Universal Transverse Mercator grid ticks,  
zone 12, shown in blue  
Map photinspected 1972  
No major culture or drainage changes observed



ROAD CLASSIFICATION  
Unimproved dirt = - - - - -

BRANDENBURG MTN., ARIZ.  
NE 4 HOLY JOE PEAK 15' QUADRANGLE  
N3252.5-W110307.5

THIS MAP COMPLIES WITH NATIONAL MAP ACCURACY STANDARDS  
FOR SALE BY U. S. GEOLOGICAL SURVEY, DENVER, COLORADO 80225, OR RESTON, VIRGINIA 22092  
A FOLDER DESCRIBING TOPOGRAPHIC MAPS AND SYMBOLS IS AVAILABLE ON REQUEST

1949  
PHOTOINSPECTED 1972  
DMA 3849 1 NE-SERIES V898