

3600 1:50,000  
(CONTOUR INTERVAL)

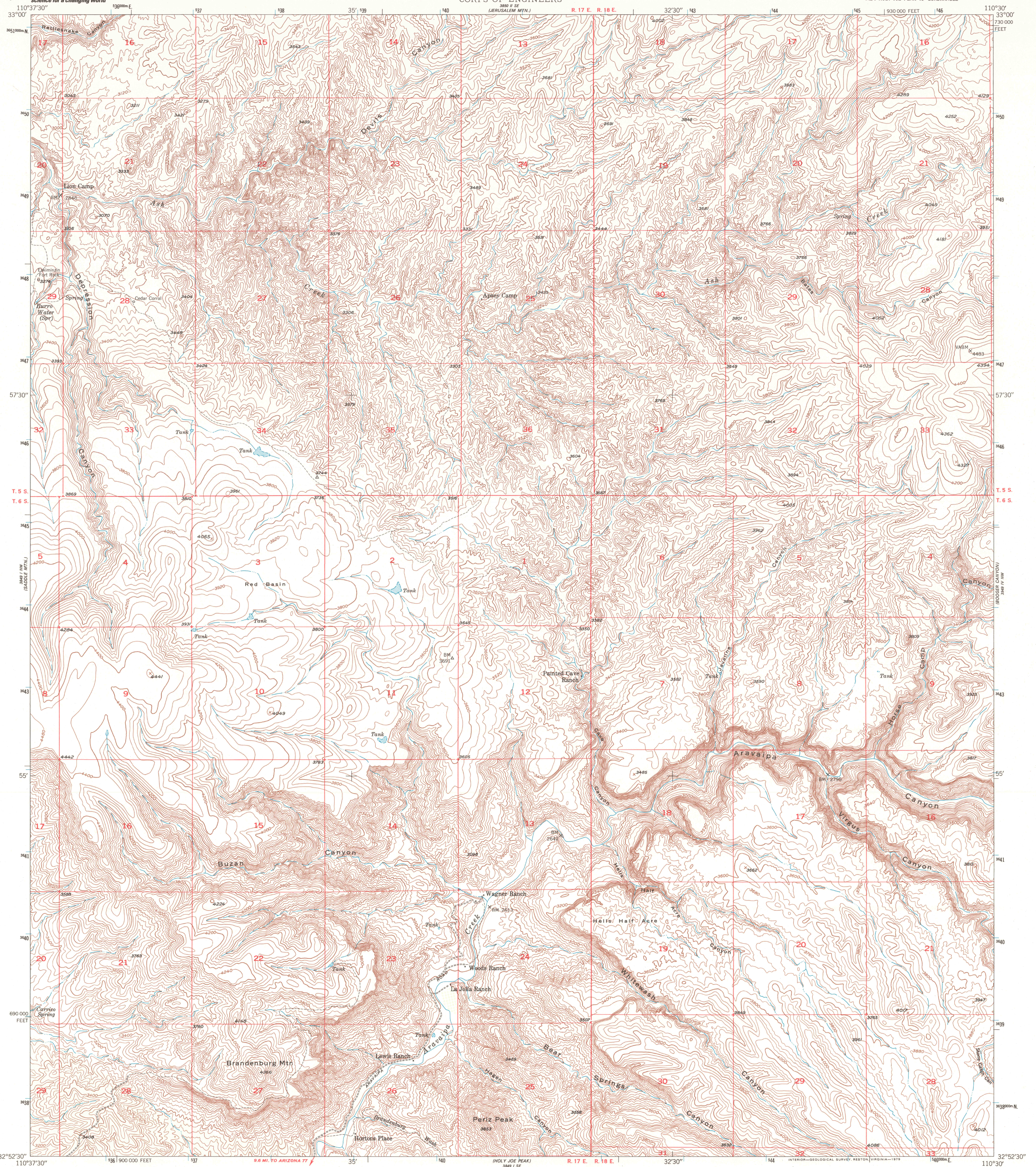


U.S. DEPARTMENT OF THE INTERIOR  
U.S. GEOLOGICAL SURVEY

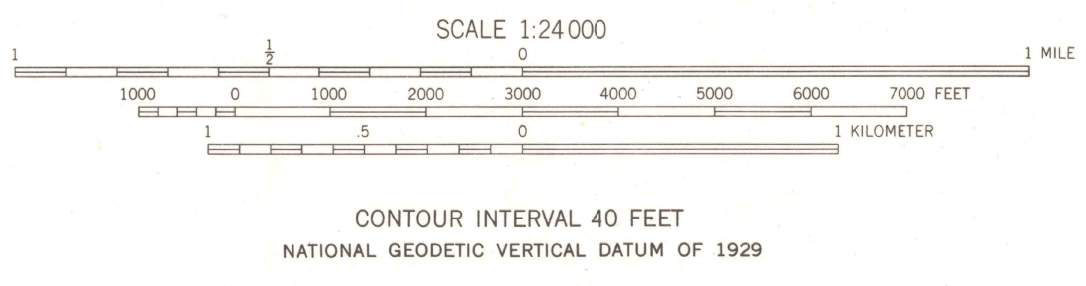
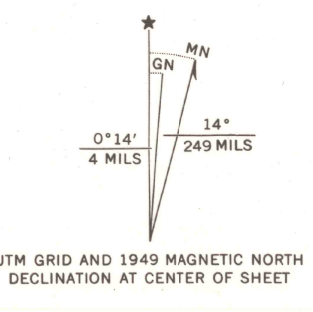
UNITED STATES  
DEPARTMENT OF THE ARMY  
CORPS OF ENGINEERS

BRANDENBURG MTN. QUADRANGLE  
ARIZONA-PINAL CO.  
7.5 MINUTE SERIES (TOPOGRAPHIC)  
NE/4 HOLY JOE PEAK 15' QUADRANGLE

3600 1:50,000  
(CONTOUR INTERVAL)



Mapped, edited, and published by the Geological Survey  
Control by USGS, and USC&GS  
Topography from aerial photographs by multiplex methods  
Aerial photographs taken 1947. Field check 1949  
Polyconic projection. 1927 North American datum  
10,000-foot grid based on Arizona coordinate system,  
central zone  
1000-meter Universal Transverse Mercator grid ticks,  
zone 12, shown in blue  
Map photinspected 1972  
No major culture or drainage changes observed



U.S. GEOLOGICAL SURVEY  
LIBRARY  
FEB 20 2002  
RESTON, VA

ROAD CLASSIFICATION  
Unimproved dirt -----

BRANDENBURG MTN., ARIZ.  
NE/4 HOLY JOE PEAK 15' QUADRANGLE  
N3252.5-W11030.7.5

THIS MAP COMPLIES WITH NATIONAL MAP ACCURACY STANDARDS  
FOR SALE BY U.S. GEOLOGICAL SURVEY, P.O. BOX 25286, DENVER, COLORADO 80225  
A FOLDER DESCRIBING TOPOGRAPHIC MAPS AND SYMBOLS IS AVAILABLE ON REQUEST



1949  
PHOTOINSPECTED 1972  
DMA 3849 1 NE-SERIES V898

158 0-60-093E-5  
91780607063387