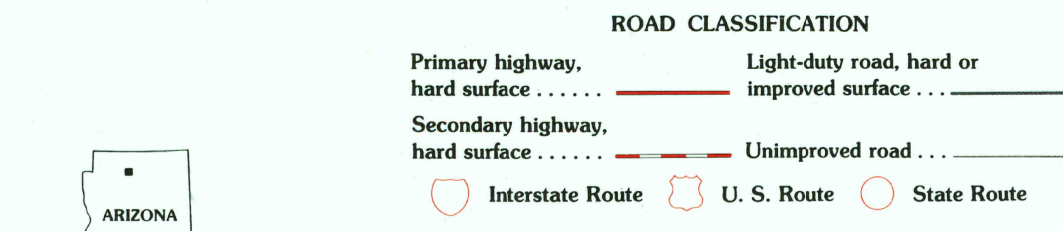
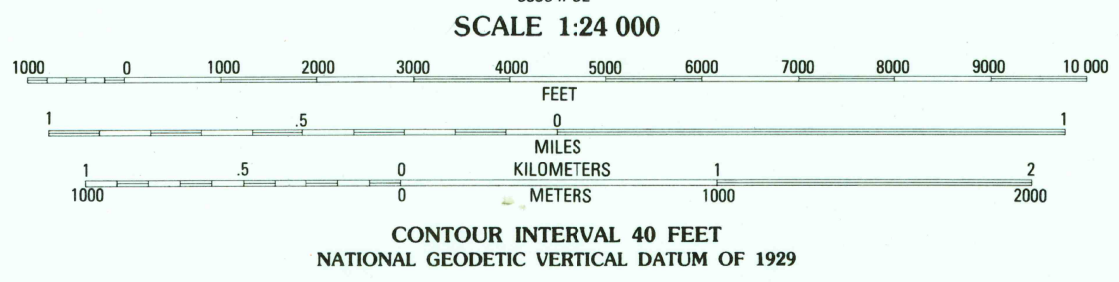
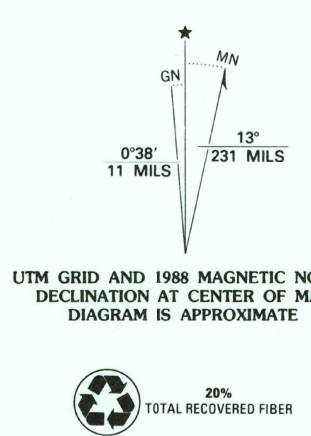


Produced by the United States Geological Survey
Control by USGS and NOS/NOAA
Compiled by photogrammetric methods from aerial photographs
taken 1982. Field checked 1984. Map edited 1988
Projection and 10,000-foot grid ticks: Arizona coordinate
system, central zone (Lambert conformal conic)
1000-meter Universal Transverse Mercator grid, zone 12
1927 North American Datum
To place on the predicted North American Datum 1983
move the projection lines 6 meters north and
66 meters east as shown by dashed corner ticks
Land lines have not been established in this area
There may be private inholdings within the boundaries of
the National or State reservations shown on this map



USGS LIBRARY - RESTON
3 1818 00418466 7

BRIGHT ANGEL POINT, ARIZ.
NE 4 BRIGHT ANGEL 15' QUADRANGLE
36112-B1-TF-024
1988
DMA 3556 II NE-SERIES V798

USGS Library
Reston, VA.
Topo Archive

ISBN 0-607-07662-8
9 1780607 076820