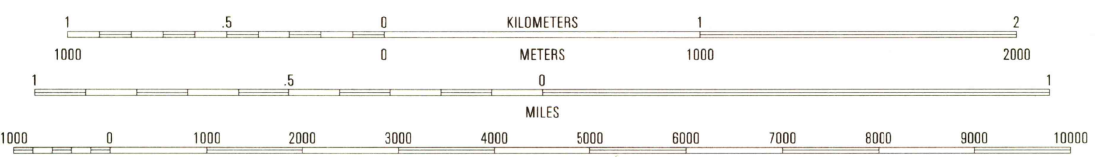
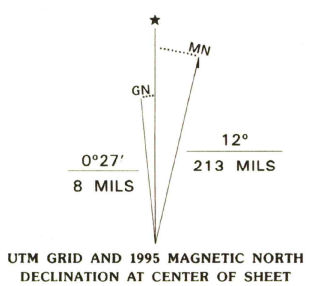


Produced by the United States Geological Survey
Control by USGS and NOS/NOAA


Compiled from imagery dated 1963. Revised from
imagery dated 1990. PLS and survey control
current as of 1992. Field checked 1992. Map edited 1995
Contours and land elevations have not been revised and
may conflict with other content

North American Datum of 1927 (NAD 27). Projection and
blue 1000-meter ticks: Universal Transverse Mercator, zone 12
1000-foot ticks: Arizona Coordinate System, central zone
North American Datum of 1983 (NAD 83) is shown by dashed
corner ticks. The values of the shift between NAD 27
and NAD 83 for 7.5-minute intersections are obtainable from
National Geodetic Survey NADCON software

There may be private inholdings within the boundaries of
the National or State reservations shown on this map
Fine red dashed lines indicate selected fence and field lines where
generally visible on aerial photographs. This information is unchecked
This map covers an active subsidence area



CONTOUR INTERVAL 10 FEET
SUPPLEMENTARY CONTOUR INTERVAL 5 FEET
NATIONAL GEODETIC VERTICAL DATUM OF 1929
TO CONVERT FEET TO METERS MULTIPLY BY 0.3048
TO CONVERT METERS TO FEET MULTIPLY BY 3.2808
THIS MAP COMPLIES WITH NATIONAL MAP ACCURACY STANDARDS
FOR SALE BY U.S. GEOLOGICAL SURVEY
DENVER, COLORADO 80225, OR RESTON, VIRGINIA 22092
A FOLDER DESCRIBING TOPOGRAPHIC MAPS AND SYMBOLS IS AVAILABLE ON REQUEST



QUADRANGLE LOCATION

1	2	3
4	5	6
7	8	9

- 1 Sacaton Butte
- 2 Gila Butte SE
- 3 Sacaton
- 4 Stanfield
- 5 Casa Grande East
- 6 Double Peak
- 7 Chucho
- 8 Casa Grande Mountains

Primary highway
hard surface
Secondary highway
hard surface
Light-duty road, hard or
improved surface
Unimproved road
Interstate Route
U.S. Route
State Route

CASA GRANDE WEST, AZ
32111-H7-TF-024

1992

DMA 3649 IV NE-SERIES V898

