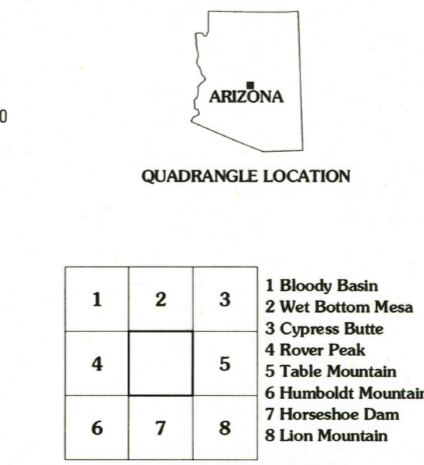
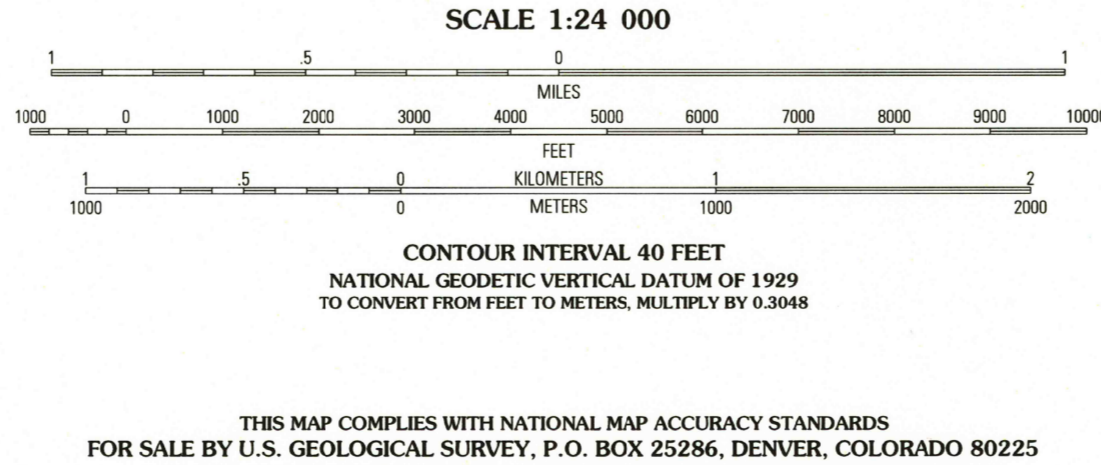
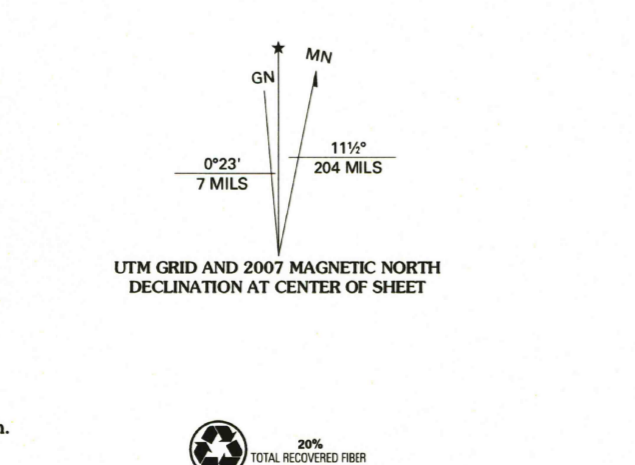


Produced by the United States Geological Survey 1967
Revision by USDA Forest Service 2004
Topography compiled 1965. Planimetry derived from imagery taken 2003 and other sources. Public Land Survey System and survey control current as of 2006. Boundaries current as of 2006
North American Datum of 1983 (NAD 83). Projection and 1 000-meter grid: Universal Transverse Mercator, zone 12
2 500-meter ticks: Arizona Coordinate System (central zone)
North American Datum of 1927 (NAD 27) is shown by dashed corner ticks
The values of the shift between NAD 83 and NAD 27 for 7.5-minute intersections are obtainable from National Geodetic Survey NADCON software
Non-National Forest System lands within the National Forest
Inholdings may exist in other National or State reservations
This map is not a legal document. Public lands are subject to change and leasing, and may have access restrictions; check with appropriate offices
Obtain permission before entering private lands
Area(s) covered by dashed light-blue pattern (s) are subject to controlled inundation.



Highways and Roads

Interstate	5	Primary highway	—
U.S.	101	Secondary highway	—
State	9	Light-duty road	—
County	16	Composition: Unspecified	—
National Forest, suitable for passenger cars	105	Paved	—
National Forest, suitable for high clearance vehicles	115	Gravel	—
National Forest Trail	304	Dirt	—
		Unimproved; 4 wheel drive	—
		Trail	—
		Gate; Barrier	—

CHALK MOUNTAIN, AZ 2004
34111-A6-TF-024
NGA 3652 II SW-SERIES V898

USGS Library Reston, VA. Topo Archive



MAR 13 2007