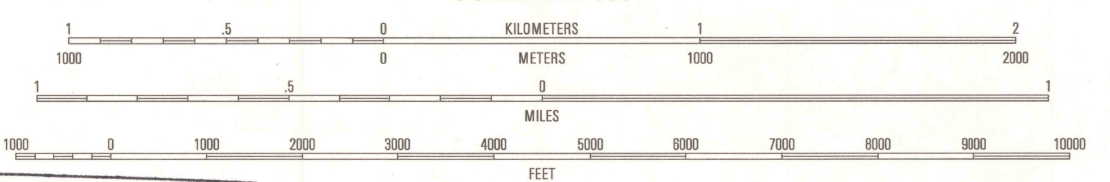



Produced by the United States Geological Survey in cooperation with United States Environmental Protection Agency. Topography compiled 1961. Planimetry derived from imagery taken 1976. Public Land Survey System and survey control current as of 1988.



U.S. GEOLOGICAL SURVEY LIBRARY AUG 3 1 2000 RESTON, VA

CONTOUR INTERVAL 20 FEET NATIONAL GEODETIC VERTICAL DATUM OF 1929 TO CONVERT FROM FEET TO METERS, MULTIPLY BY 0.3048

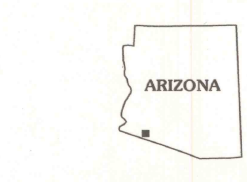


Table with 8 columns and 2 rows for adjoining quadrangle names: 1 East of Buck Peak, 2 Point of the Pintas, 3 North of Isla Pinta, 4 Cabeza Prieta Peak, 5 Isla Pinta, 6 Tule Mountains, 7 Sierra Arida, 8 Paradise Canyon.

ROAD CLASSIFICATION table: Primary highway, Secondary highway, hard surface, Unimproved road, Light-duty road, hard or improved surface, Interstate Route, U.S. Route, State Route.

CHRISTMAS PASS, AZ 1996

NIMA 3248 I SW-SERIES V898

